

St. George

Annual Town Report



2024


Annual Report of the Town of St. George

for the Fiscal Year
Beginning July 1, 2024
Ending June 30, 2025



TOWN MEETING – SELECTMEN – TOWN MANAGER
FORM OF GOVERNMENT

Dedication



St. George Harbor Committee

Ensuring access to the working waterfront has long been a priority for this coastal community, and this year we celebrate a milestone achievement with the opening of the renovated Port Clyde Landing. This project could not have been realized without the contributions of so many – the leadership of Select Board members and town managers during the last decade, harbormasters Dave Schmanska and Ryan Cline, Ulbrich family members who sold the property at 10 Cold Storage Road to the town at less than market value, those who helped obtain the federal grant to help fund the project including our federal Congressional delegation, engineers and consultants, and the residents of St. George who voted to buy the property and contribute tax dollars to make it happen.

But this year's annual report is dedicated to the volunteers who spent countless hours wrestling with decisions about every aspect of this project in painstaking detail – from the size, design and configuration of the renovated space, to the number, type and location of hoists, floats, and utilities, what to charge users of the landing, parking issues, meeting with engineers and consultants, traveling to other coastal towns to investigate their landing uses and policies, deciding how to address problems encountered during construction, and reviewing bills and change orders from contractors, engineers, and consultants.



For their conscientious and diligent hard work on our behalf, we dedicate this year's annual report to: **The St. George Harbor Committee* (past & current)**

Current members:

Dan Morris, Chair
Bill Mroz
Carl Danielson
Dave Schmanska
Ben Norton
Peter Henderson
Hale Miller

Past members:

Josh Miller, former chair
Dick Vermuelen
Glenn Hall
Bill Iliffe
Michael Cushman
Sandra Roak

*Formally known as the Coastal Waters Management Committee

In Memory of



Bill “Shoo-fly” Iliffe

Bill, or more commonly known as Shoo-fly or Shooey, was a fisherman by trade, mainly lobstering. When he wasn't catching lobsters you could find him at the Tenants Harbor General Store, drinking coffee and having friendly conversation with whoever happened to be there.

Bill was a longtime member of the Fire Department and Ambulance. He wasn't one to go running into burning buildings or putting bandages on people, but you could count on him to be at the controls of the fire engine when needed, and he probably had more time driving the Ambulance than anyone else on the service. His knowledge was invaluable. He could run any piece of the Fire Department's equipment and knew exactly where everything was located on the Ambulance. He brought about a sense of assurance whenever he was on scene in any type of emergency.

He served many years on the Harbor Committee, where he was regarded for his knowledge of and insight into the fishing industry and the coastal communities it served. If he didn't know it, he certainly knew someone that did.

Bill was one of those people that made this town such a great place to live. His presence is deeply missed, and always will be.

In Memory of



Sherman “Sherm” Hoyt

Sherm was an educator and an environmentalist who instilled a curiosity in the natural world in his daughters. He extended that impact out to every child in St. George through his involvement with the Town Education Committee, a group that evaluated the education of St. George students and explored opportunities for improvement. Their findings turned into the Withdrawal Committee, which facilitated the withdrawal from RSU 13 and the formation of St. George MSU. He then continued his efforts on the St. George MSU school board. Today, students in St. George are fortunate to attend a cutting-edge community-based school because of the efforts of Sherm and other members of these committees.

Additionally, Sherm was involved in the early days of the Georges River Regional Shellfish Management. Through a thoughtful licensing, and limitations program, including mandatory conservation work, as well as river opening and seeding programs, the GRRSM has successfully managed the shellfish resources that continue to contribute to our local economy, as the shellfish industry has for centuries. Sherm served on the Shellfish Committee for 19 years.

In a further extension of his environmentalism, Sherm was a “regular” at the transfer station and an avid recycler. The transfer station staff recall that he often left with more than he brought in as an attempt to reuse and repurpose. He is, and will continue to be, missed.

Table of Contents

Dedication	2
In Memoriam	4
Town Officials.....	8
Board & Committee Members.....	9

Reports – Boards & Committees

Select Board Report	11
Planning Board	13
Board of Appeals.....	14
Conservation Commission	15
Comprehensive Planning Committee	17
Community Resilience Committee	18
Harbor Committee	19
Budget Committee	20
Solid Waste & Recycling Report	21
St. George School Board.....	22

Reports – Town Manager & Department Heads

Town Manager	31
Town Clerk.....	32
Local Plumbing Inspector	34
Code Enforcement Officer	35
Harbor Master	37
St. George Fire Department	38
St. George EMS	39
Parks & Recreation Director	40
Animal Control Officer.....	42

Table of Contents

Reports – Community Groups

Lincoln Academy	43
Jackson Memorial Library	45
St. George Historical Society	46
Marshall Point Lighthouse Museum	48
Georges River Regional Shellfish Management	50
Neighbor to Neighbor	51
St. George Community Sailing Foundation	53
St. George Community Development Corporation	54

Reports – Other Governments

Letter from U.S. Senators	56
Letter from U.S. Congress	58
Letter from State Senator	59
Letter from State Representative	60

Financial Summary

Department Reports	61
Trust Funds	68
Reserve Funds	69
List of Taxpayers	70
Outstanding Tax Liens	132
Tax Acquired Property	133
Properties under State Programs	134
Annual Town Meeting Warrant – May 12, 2025	135
Annual Town Meeting Warrant – May 13, 2025	137

Town Officials 2024-2025

Select Board & Assessors

Jane Conrad - Chair
Van Thompson
Wendy Carr

Steven Cartwright
Tammy Willey

Town Office Staff

Richard Erb
Tara Elwell
Irene Ames
Patricia St. Clair
William Batty Jr.
Magan Wallace
Steve Jarrett

Town Manager
Assistant Town Manager
Finance Director
Clerk/Secretary
Assistant Clerk
Planning/Assessing Clerk
Property Maintenance

Fire Department Officers

Michael Smith Sr.
Ryan Cline
Christopher Leavitt
Danny Paulsen

Chief
Deputy
Assistant
Assistant

Code Enforcement & Plumbing Inspections

Terry Brackett Code Enforcement Officer & Plumbing Inspector

Harbor Master

Ryan Cline
Gerry Cushman
Keith Miller

Harbor Master
Deputy
Deputy

Director of Parks & Recreation

Ashley Geel

Animal Control Officer

Troy Peasley

Transfer Station Staff

Ben Caron

Robert Haskell
David Wall

Board & Committee Members

	Term Expires		Term Expires
Board of Selectmen		Planning Board	
Jane Conrad, Chair	2026	Anne Cox, Chair	2025
Van Thompson	2025	Jane Brown	2027
Steven Cartwright	2025	Anne Cogger	2027
Wendy Carr	2026	Richard Moskowitz	2026
Tammy Willey	2027	Michael Jordan	2027
		Allison Briggs, alternate	2025
		Elaine Taylor, alternate	2025
St. George Municipal School Committee		Solid Waste & Recycling Committee	
Kristin Saunders-Falla	2025	Raymond Emerson, Chair	2027
Christopher Polky	2025	Dorna Caskie	2025
Emily Chadwick	2026	Deborah Wheelock	2026
Mallory Tripp	2026	Jane Bracy	2027
Jennifer Garrett	2027	Beverly Emerson, alternate	2025
		Vacancy, alternate	
Board of Appeals		Comprehensive Planning Committee	
Steve N. Miller, Chair	2026	John Maltais, Chair	2026
Richard Cohen	2025	Antonia Small	2026
William S. Reinhardt	2027	William Farkas, alternate	2026
John Hoff	2027	Leticia vanVuuren	2026
Mary Anne Mason	2027	Greg Soutiea	2026
Sandra Roak, alternate	2025	Jim Balano, alternate	2025
Evelyn Blum, alternate	2025	Leanne Kennedy-Harty, alternate	2025
Emergency Services Committee		Recreation Committee	
Richard Bates	2025	Meghan Benner	2025
John Dillon	2025	Bryan Morse	2025
Bruce Lowry	2025	Craig Gauthier	2025
Alane M. Kennedy	2025	Summer Ward	2025
Ryan Colson	2025	Cassie Kilbride	2025
Sandra Roak, alternate	2025	Trina Schroeder	2025
Peggy Williamson, alternate	2025	Shunna Tolman	2025
		Keith Mann	2025
Conservation Commission		Stephanie Ames	2025
Kenneth C. Oelberger, Chair	2025	Daniel Falla	2025
Dale Pierson	2026		
Richard Pelletier	2025		
John Knuerr	2027		
John Meyer	2027		
Ryan LeShane, alternate	2025		
Ingrid Mroz, associate	2025		
Tom Gorrill, associate	2025		
Stuart Rich, associate	2025		

Board & Committee Members

Budget Committee

Susan F. Ellis, Chair	2025
Georg Haubs	2025
Scott Vaitones	2026
Greg Soutiea	2027
Chris Williamson	2026
Elizabeth Oakes, alternate	2025
Vacancy, alternate	

Scholarship Award Committee

Michael Felton	2025
Frederic Carey	2025
Leslie Ferguson	2025
Wayne Sawyer	2025

Clam Committee

Frank Fernands	2025
Steve Taylor	2027
Scott Lord	2026

Knox County Advisory Committee

Michael N. Smith – Fire Dept	2025
Ryan Colson – EMS	2025
Ryan Cline – EMA	2025

Harbor Committee

Daniel Morris, Chair	2027
Carl Danielson	2025
Ben Norton	2025
William Mroz	2026
Dave Schmanska	2027
Peter Henderson, alternate	2025
Hale Miller, alternate	2025

Cemetery Committee

Randy Elwell, Chair	2025
William Torpey	2027
Patricia St. Clair	2026
Joline Godfrey	2026
Vacancy	
Vacancy, alternate	

Addressing Committee

Terry Brackett	2025
Michael N. Smith	2025
Tara Elwell	2025

Community Resilience Committee

Susan F. Ellis, Chair	2025
Carl Danielson	2025
Ryan Leshane	2025
Ingrid Mroz	2025
Timothy Polky	2025

Select Board

Planning for our future, protecting our heritage

The Select Board, town boards and committees, the school, and our local non-profit partners are working hard to protect and preserve the natural resources, culture, and historic maritime economy of our community.

The Harbor Committee's decade-long effort to ensure long-term access to the waterfront for both commercial and recreational users will soon be realized with the grand opening of the new Port Clyde Landing in the spring of 2025. The Landing has 2 hoists for hauling seafood harvests, as well as over 40 free parking spots for visitors and reserved spots for commercial users. During the spring and summer of 2025, the town will develop a picnic area in the lot above and to the north of the Landing, allowing residents and visitors to relax and enjoy spectacular views of Port Clyde harbor.

Building on the work of Sebago Technics' Report and the *Mid-Coast Council of Governments' St. George Working Waterfront Vulnerability Survey*, the Resilience Committee continues to plan for infrastructure improvements to ensure long-term resiliency. The Committee has obtained grant funding that will allow us to conduct engineering studies and planning for Cold Storage and Factory Roads in Port Clyde, and has applied for a grant to help us prepare a Climate Action Plan for St. George. This Plan will require input from all of you.

In its two-year effort to develop a Comprehensive Plan to guide town leaders for the coming decade, the Comprehensive Plan Committee conducted three surveys of residents and business owners, interviewed dozens of community leaders, and held public meetings to elicit input from residents about our priorities and concerns. Once approved by the Select Board and the State, the final plan will be shared with the community at a public meeting in the summer of 2025 and submitted to the voters at a special town meeting in the fall.

The Conservation Commission continues to increase the quality and number of opportunities for the public to enjoy the natural bounty of St. George. The Fort Point Trail was improved significantly, including allowing for handicapped access, and in 2024 with a combination of philanthropic donations, grants, and town funding, the town acquired a parcel in the Old Woods Farm subdivision in the village of Tenants Harbor on which trails are being developed. The planning, development, maintenance and fund-raising to make all of this happen is done almost exclusively by Conservation Commission volunteers.

2024 saw the formation of an Emergency Services Committee to monitor the challenges facing our Ambulance and Fire Departments, which are critical services, and provide advice to the Select Board on long-range planning and the considerations for these departments which form the largest part of our town's budget (excluding the school, which represents over 50% of the overall tax burden; residents vote separately on the school budget).

In collaboration with the Herring Gut Coastal Science Center, and the Maine Coast Fishermen's Association, the school, and local restaurants, the town sponsored a series of Working Waterfront events focused on the future of our working waterfront, seaweed harvesting and uses, and cooking locally harvested seafood. Community understanding of our working waterfront industry is critical to fostering tolerance and commitment to the long-term viability of this industry.

The town continues its collaborations with the school to increase workforce training and development through the CTE/Makerspace program, and to explore with the St. George Development Corporation ways in which the town might facilitate increased access to more affordable workforce housing in St. George.

In all, there are 14 town boards or committees, consisting of over 100 volunteers who invest countless hours to improve the quality of life in our town, protect the way of life we cherish, and plan for our future.

Most of the natural and socioeconomic changes that face our community cannot be solved by town government alone and instead require collaboration and resources from all of us - individuals, local businesses, educational institutions, the non-profit sector, town, state, and federal government resources - working together.

We are fortunate to have an energetic and dedicated town manager, Brandon Leppanen, leading these efforts alongside the Select Board. The hard-working town staff keep the town running day to day. The town's new website is a tremendous tool for ensuring that residents can remain engaged and informed and how you can be involved. But the responsibility for our realizing the shared vision of our future rests with all of us.

Jane Conrad, Select Board Chair
Van Thompson
Steve Cartwright
Wendy Carr
Tammy Willey

Planning Board

The members of the Planning Board for 2024 are Alison Wholly Briggs, Jane Brown, Anne Cogger, Anne Cox (chair), Michael Jordan, Richard Moskowitz, and Elaine (Dolly) Taylor. In October, Judi Hyde took over recording secretary duties from Tammy Taylor. We continue to work with Code Enforcement Officer, Terry Bracket, and Clerk, Magan Wallace.

In 2024 we had six site visits, conducted eight public hearings, approved six building permits, two piers, and one subdivision. Additionally, after conversations regarding a seasonal float application and a building permit application in the Shoreline Zone both applications were withdrawn. Of particular note was the proposal for rebuilding the Port Clyde General Store, which had been destroyed in the 2023 fire. The Board also heard pre-application presentations on a few projects, and had several workshops/discussions regarding subdivision regulations, short-term housing issues, and a few specifics regarding Shoreland Zoning ordinances.

Meetings are normally the 2nd and 4th Tuesdays of the month at 7 pm, and are all open to the public, and can be accessed via Zoom.

Respectfully submitted,
Anne Cox, Chair

Board of Appeals

One new member was welcomed to the board and elections were held at our annual organizational meeting. No new appeals were heard in 2024.

Respectfully submitted,
Steve Miller, Chair

Conservation Commission

Town and Land Trust Trails and Preserves:

The Conservation Commission creates and maintains trails in St. George in collaboration with landowners, George's River Land Trust (GRLT), and Maine Coast Heritage Trust (MCHT). Information on the trails is posted on the Conservation Commission section of the town webpage and is updated as required to provide trail conditions and closures.

In 2024, 14 active trail volunteers put in a total of 225 hours working on our town trails. A big effort early in the Spring was to create the Robinson Trail. We did this in conjunction with volunteers from GRLT. The Robinson Trail is an out-and-back lollipop-loop trail on the St. George Historical Society property at the Andrew Robinson Homestead.

Maintenance in 2024 included repairing kiosks at Town Forest and Ft. Point trailheads. We also had the usual clearing of blown down trees at most of the trails.

Old Woods Farm Preserve Project:

Old Woods Farm Preserve is an 84-acre property in Tenants Harbor. This property, when open to the public, will offer a 2.5-mile network of trails through marsh, forest and open rock ledges. The Conservation Commission and volunteers expended a significant number of hours working to prepare the preserve for opening in 2025.

Work began in earnest in June with trail clearing and addressing crossings for streams and wet areas. We continued to have many volunteer work days through the end of the year. We expect to officially open the preserve to the public in the Spring of 2025.

The project was partially funded by a grant from Land for Maine Futures (LMF), which covered 50% of the assessed value of the property. The Town and donors provided the remaining funds.

We thank our donors and volunteers that helped make the trail a reality. We hope the trail will be enjoyed by all for many years.

Fort Point Trail Rehabilitation Project:

On June 1, National Trails Day, the Conservation Commission held a grand opening celebration and ribbon cutting for the Fort Point Trail. The Universal Access Compliant Trail begins at the Route 131 trailhead and culminates around the perimeter of the Fort St. Georges Historic Monument. The trail has seen significant use this past year including many families with strollers and those individuals with mobility challenges. The project was largely funded by a Recreational Trail Program grant from the Maine Bureau of Parks and Lands. Town and donor funds and in-kind labor by commission members and volunteers made up the match required for the grant.

Educational Programs:

A series of articles were published in the town newsletter covering the many invasive plants invading the town and taking over our gardens. Each month a specific invasive was highlighted, including how to identify them and ways to get rid of them.

On November 23, a program was held on nighttime light pollution at the Camden Library. The program featured a showing of *Defending the Dark*, by local filmmaker Tara Roberts, and a presentation on the impacts of nighttime light pollution by Jacob Gerritsen, amateur astronomer and astro-photographer. It was co-sponsored by the Conservation Commissions of Camden, Rockport, Thomaston, South Thomaston, Owls Head, and St. George. The program was attended by over fifty people and was positively received.

Knox County Conservation Commissions (KCCC):

The commission continued to participate in a working group of six local conservation commissions that was formed early in 2023 and meets quarterly. The mission of the group is to share experiences and collaborate on educational events.

Respectfully submitted,
Conservation Commission:
Tom Gorrill
John Knuerr
Ryan LeShane
John Meyer
Ingrid Mroz
Ken Oelberger
Dick Pelletier
Dale Pierson

Comprehensive Planning Committee

The Comprehensive Planning Committee has met frequently over the past 18 months. The purpose of a Comprehensive Plan is to identify the community's values and priorities, providing a roadmap to guide town leaders in the coming decade. The Plan also serves as critical documentation of our needs and goals for such purposes as State and Federal grant applications.

The Committee has collected input from the community over a one-year period through a wide variety of means. We interviewed over 20 key community members, sought input from all town committees, and launched multiple surveys about a broad range of topics. A preliminary Postcard Survey gathered 105 responses from town members, followed by a survey of St. George business owners that received 19 responses. The most significant outreach effort was the 100-question Summer Survey, which garnered 433 responses from year-round and seasonal residents. Committee members spoke to school groups, held a public meeting on the Comp. Plan process, and even staffed a booth on St. George Days to encourage participation. The underlying purpose of all of this work was to ensure that the final Plan truly reflects the values and priorities of this community.

In addition, the Committee collected and analyzed demographic and other data necessary to inform the Plan and meet state requirements.

Every step of this process has been fully documented and open to the public.

The Committee has been supported by 3 Colby College interns, who received college credit for their work with us, as well as Island Institute Fellow Erin Dent. Our award of an Island Institute Fellow has given the town full-time planning support for 2 years at a much lower rate than hiring a consultant for comparable work. (Erin will work on other planning projects in her second year with us.)

As of the publishing of this Annual Report, the draft Comprehensive Plan is nearly complete, and is undergoing review from town staff and committee members. Once that input has been incorporated, the draft will be submitted to the Select Board for its review and approval, then to the State. Once approved by the State, the Plan will be posted on the town website and hard copies will be available for review at the library and town office. There will be a public hearing prior to a vote on the Plan. This vote will occur at a special town meeting in the fall of 2025.

The Committee has worked hard to prepare a Plan that reflects community sentiment, and we thank all of you who have provided your valuable input. This has been a tremendous effort, but the Plan is only the first step. Realizing our goals for the future of St. George rests with all of us.

Respectfully submitted,
The Comprehensive Planning Committee:
John Maltais, Chair
Bill Farkas
Antonia Small
Greg Soutiea
Leticia vanVuuren
Jim Balano, Alternate
Leanne Kennedy Harty, Alternate

Community Resilience Committee

Richard Bates gathered the first Resilience Committee for St. George in 2022, drawing from the good work done by an ad hoc Sea Level Rise Committee and other concerned citizens. With the help of Meg Rasmussen, St. George joined the Community Resilience Partnership, a part of Midcoast Council of Governments (MCOG). Through the Community Resilience Partnership, St. George was given a grant to study local areas of vulnerability in both infrastructure and places of cultural interest. The work was performed by Sebago Technics in 2023 and 2024. Sebago Technics added a great deal of pro bono work to the money provided by the grant and St. George was presented with a report that became a blueprint for areas that will become more and more vulnerable as time and tide progress. Sebago Technics made a number of presentations in town in 2024 and their report is available on the town website. Committee members John Maltais and Richard Bates worked with students at the school to create a presentation for the school's Celebration of Learning. Other work was done in 2023 under Richard's guidance such as the installation of the EV charger at the library and a green energy tour to show how local homeowners and service providers are gearing up to use alternate energy sources.

In 2024, the Resilience Committee completed a list of priority areas for resilience design, repair and possible retreat over time. In January we presented this list to the Select Board and two days later the first of the two devastating January storms made the case for preparation even clearer. Since then the committee has applied for and received a grant from MIAF (Maine Infrastructure Adaptation Fund) for design options for Cold Storage and Factory Roads in Port Clyde; the first two roads on our list as the Select Board was already working on Drift Inn Road. Committee advisors prepared and the committee reviewed a Request for Proposals that went out to a number of engineering design firms in February 2025. Along with So. Thomaston, St. George has applied for a grant to fund a consultant to create Climate Action Plans for both towns. We should hear if we are successful in March of 2025.

The Resilience Committee is an ad hoc committee of the town and we welcome your participation. Either with ideas, questions, and concerns or as an alternate member of the committee. The committee thanks Richard Bates and Leticia vanVuuren for their enormous contributions.

Members:

Susy Ellis, Chair
Meg Rasmussen
Ingrid Mroz
Ryan LeShane
Tim Polky
Carl Danielson

Van Thompson, Select Board liaison

Advisors:

John Maltais
Sarah Oktay
Jennifer O'Donnell

Harbor Committee

First of all, our Harbor Master Ryan Cline continues to perform his duties diligently for the town. He has responded to many calls at all hours of the day and night and has saved the town thousands of dollars by building floats and maintaining the town's shoreside facilities. He also serves on the fire department. Thank you, Ryan.

The Harbor Committee is happy to report that the new Port Clyde Landing is essentially complete, and will be ready for use during the 2025 summer season.

The project, which had its start in 2014, was planned to connect the current town landing with the former St. George Marine property to create a single facility that doubled the amount of usable space. It provides additional space for recreational and commercial users, a safer traffic pattern and more parking in a highly congested area.

Once the plan was approved by local, state and federal regulators, and with the assistance of our Congressional delegation, we were able to obtain a \$4.8 million grant. When combined with the \$2.6 million bond approved earlier by the town, the winning bidder, CPM, began construction.

During the construction, the Committee spent many hours working with our consultants, CPM, and the town's administration resolving unforeseen engineering issues, change orders and other details. The project is also under budget. A green space/picnic area is being planned for the upper part of the lot overlooking the harbor.

The Committee wishes to thank everyone who contributed to this project, particularly those whose assistance was critical to its success. First and foremost, the taxpayers of St. George. The many Select Board members and their respective Chairs: Richard Bates, Van Thompson and Jane Conrad. Town Managers, John Falla, Tim Polky, Rick Erb and Brandon Leppanen. Harbor Masters, Dave Schmanska and Ryan Cline. Select Board representatives to the Committee, Randy Elwell and Van Thompson. Our Consultants, Noel Musson and Greg Johnston. Our Congressional delegation: Senators, Collins and King, and Representatives, Pingree and Golden. Our DMR Commissioner, Pat Keliher.

And finally, to the Harbor Committee members, past and present. Two members, Glenn Hall and Bill Illife, passed away during this project. They, along with our current members, Dave Schmanska, Bill Mroz, Ben Norton, Carl Danielson, Peter Henderson and Hale Miller have all contributed hundreds of hours of their time and energy.

We all shared a vision that this project protected, not only the public's access to St. George's most important asset, the Atlantic Ocean, but our heritage working waterfront as well. We hope this project will help to make St. George a better place to live, work and play for our future generations.

Respectfully submitted,
Dan Morris, Harbor Committee Chair

Budget Committee

The Town of St. George's Budget Committee is a group of dedicated volunteers from around the community who advise the Select Board on the town's annual budget and other financial matters. The committee brings together volunteers with diverse backgrounds and experiences which contribute to the financial wellbeing of the town. We understand the burden that taxes are on every family in the community and we do not take that lightly. Our committee aims to be transparent and available to answer questions and listen to community member needs. We are excited about the incoming town website which will allow this committee to continue to collaborate closely with the Town Manager and staff to encourage more clarity and communication through the budgeting process in the future.

The committee strives to find the delicate balance between a town that has everything it needs to thrive and keeping property taxes as low as possible. St. George has a broad spectrum of citizens: old and young, richer and poorer, from here and from away. That means funding all of the town community members from the multi-age programs at the library and school to the new ambulance department. It is a challenging endeavor that we take seriously.

The municipal portion of the town's expenses are about one third (37%) of the total tax burden, with the largest percentage of expenses (52%) coming from the St. George Municipal School and an additional percentage (11%) coming from the town's contribution to the county's budget. The committee recognizes the advantage of keeping town wages competitive to support having continuity in our excellent employees at all levels. Wage increases are mostly policy driven (based on existing Select Board policy). In addition to wages, some benefits such as health care costs are outside of the Budget Committee's control. New equipment costs are often prioritized to protect the safety of citizens or of the employee using it. We find those expenses necessary for the benefit of a healthy town workforce.

In 2024 the Budget Committee met quarterly to review actual expenditures to what was prescribed in the annual budget and took those reviews to the Select Board. As expected, our Town Manager, Financial Director and department heads continue to use their funds responsibly and any small questions about those expenses were easily resolved. We also held several additional meetings to work with the Town Manager on developing a municipal budget for presentation to the Select Board for fiscal year 2025-26.

Looking forward we will continue with our quarterly review work and respond to Select Board requests to examine other aspects of the town's finances, such as investment portfolios, reserve savings, and more. The work is meaningful and interesting. If you enjoy finances and have time to volunteer for the town, please consider joining us for a meeting to see if you would like to participate as we need a new alternate member. We would love to have your ideas at our meetings.

The committee wants to thank Dave Percival for this gentle counsel over the last ten years. We were proud to be part of his remarkable legacy of service to the town of St. George.

Respectfully submitted,
Susy Ellis, Chair
Scott Vaitones
Chris Williamson

Greg Soutiea
Georg Haubs
Betty Oakes

Solid Waste & Recycling Committee

In 2024, the Committee continued to support the efforts of citizens to recycle plastics, cans, and cardboard generated in St. George. Some committee members volunteered at the Transfer Station to assist people with questions about recycling.

The Committee organized the spring St. George Roadside Clean-up Day. Volunteers from the Town cleaned the major roads of the waste that had accumulated over the winter. In addition to cleaning segments of local roads, Committee members picked up bags of waste and recyclables and sorted them at the Transfer Station.

Transfer Station attendants are picking up recycling and compost from the school.

The Committee encourages all residents of St. George to re-use, re-purpose and recycle.

Respectfully submitted,
Ray Emerson, Chair
Solid Waste & Recycling Committee

St. George Municipal School Unit

Excellence. Community. Engagement.



HEART & STRENGTH

After 10 years, much about our district has changed, but the core of who we are remains the same. St. George Municipal School Unit (MSU) is a community school district and the **heart and strength** of our district is the town of St. George. Our students, families, teachers, school staff, community members, civic and town organizations, and local businesses – the people of St. George – are the **heart** of who we are, what we do, and where we're headed.

This report brings together a variety of voices to tell the story of our school district. To begin that story, we thought it only appropriate to hear from our students. This February, Ms. Wilgus's and Ms. Beal's 3rd grade classes interviewed students and asked them, "What makes St. George School special?" Ben Lord, a 7th grader, explained,

I think that our school is really, really special because we do lots of different things in it. I feel like most schools around the world just don't really have the chances we do. Even though it might not be the biggest school or might not have the most classes, we really put our time into those classes and we really put our time into extracurricular activities. **We just have lots of different options to make us feel wanted in this school** and it's really, really great.

Fifth grader Grace Wall, asked the same question, said,

What makes this school special is the people that are inside of it because they're really nice, like your friends and teachers. And **you're the luckiest person alive if you get to go to this school**. Before, I was not the luckiest person alive because I did not get to go to this school. But now that I'm at this school, I realize how good it is and never want to leave.

These sentiments echo a response given by a 1974 St. George School alum in a survey that asked alumni what made their experience at St. George special,

It was such a small close-knit school community and I loved my teachers.



Caring. Engagement. Connection. Community. Over the decades, the heart of our school has remained rooted in the same core values. You can **hear it** in the voices of our students and alumni. You can **see it** when you visit classrooms. You can **feel it** when you walk in the door.

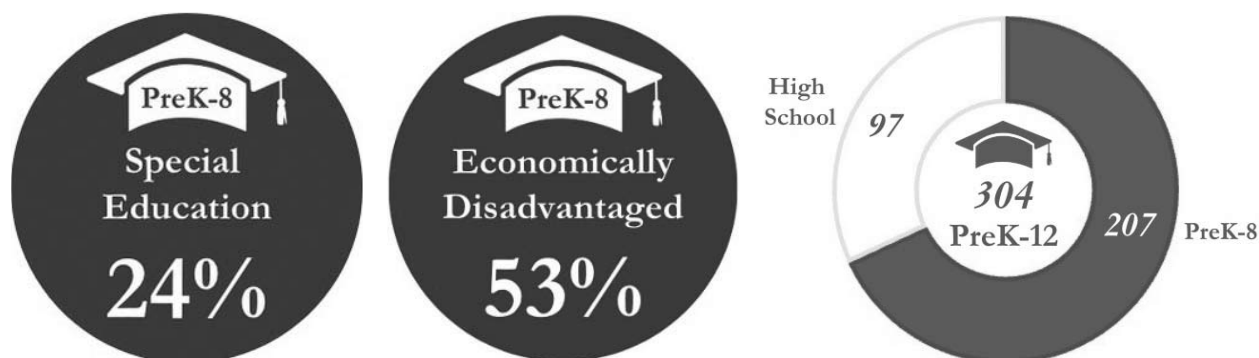
MISSION

Our mission is to do whatever it takes to ensure that every single student thrives and to contribute to the vitality & resiliency of the Town of St. George. We focus on students' **academic growth, character development, and health/wellness**. We recognize that health/wellness – which we define as students' physical & mental health, social-emotional well-being, and food security & basic needs – is a prerequisite for academic growth and character development. Finally, we believe that **for a student to thrive** – to demonstrate mastery and find meaning in education – **they must share their learning in ways that positively impact their community**.



DEMOGRAPHICS


St. George MSU serves **304 students in PreK-12** with **207 students attending PreK-8** at St. George School. **Ninety-seven students in grades 9th-12th** enjoy high school choice and attend Camden Hills Regional High School (54), Oceanside High School (17), Lincoln Academy (20), Medomak Valley High School (5), and Wayfinder (1). No matter where our students go to high school, they remain St. George students. **Once a Dragon, Always a Dragon!**



IMPACT

Standardized tests are one measure of student growth. Although the data they provide are limited to a narrow snapshot of students' ability on a particular day and time, we use these data points – along with many others – to assess students' growth in the areas of **academics, character development, and health/wellness**. Some positive data points showing growth and achievement include:

- **State Assessment**: As measured by last year's state assessment, about **70%** of St. George 1st-8th graders were at or above grade level in Reading and Math.
- **Academic Growth**: As measured by the NWEA Measure of Academic Progress, our 1st-8th grade students' growth in Reading and Math **EXCEEDED** the national average.
- **Special Education**: The number of PreK-8 students receiving special education services **DECREASED** from 55 students last year (2023-24) to 46 students this year (2024-25).
 - o Over the past year and a half (Fall of 2023 through today), **20** students have been **dismissed from special education** because interventions worked and they no longer required services.
- **Early Intervention**: Since we started our PreK Program three years ago, **47** four-year olds have received high-quality, play- and nature-based instruction focused on social, emotional and intellectual growth.
 - o 46% of the 2023-24 PreK class qualified for special education. Today, as Kindergarteners, that percentage has **almost been cut in half** with only **24%** receiving special education services.
 - o 44% of the 2022-23 PreK class received special education. Today, as 1st graders, it's **down to 18%**.
- **Growth Mindset & Teacher Relationships**: On an assessment of **growth mindset**, 3rd-5th graders scored in the **90th percentile nationally**. The same assessment measured the **connection between students and teachers**; 3rd-5th graders scored in the **99th percentile**.
- **Inspiring Educators Across Maine**: This fall, **20** educators, administrators, and school board members from across Maine spent the day at St. George School to learn about our PreK-8 Career & Technical Education programming and the CTE/Makerspace Project.
- **Rural School Design Community**: St. George MSU was selected from a large applicant pool of districts from across the nation to join the third Rural School Design Community, which brings together visionary school districts to design learning experiences that meet the needs of all students.
- **FastForge Hackathon**: In October, **6 St. George high school students** traveled to Boston to compete in the first annual FastForge Hackathon. Students worked alongside marketing, AI, and business professionals to design, prototype and pitch a consumer product. Our students, working almost nonstop from 8 a.m. – 6 p.m., came up with a cutting board that would weigh and store ingredients as you prepare a meal.



BUDGET & FUNDRAISING

Each year, we approach the budget with three priorities: (1) improve student education, experience, and outcomes; (2) increase the district's fiscal sustainability and resilience; and (3) contribute to the vitality of the Town of St. George. This year (FY25), the total PreK-12 budget is \$7,642,231. Of that total, about **70% (or approximately \$5 million) is in two cost centers: Article 1 – Regular Instruction at about \$3.3 million and Article 2 – Special Education at \$1.7 million.**

- Article 1 (Regular Education) includes grade level and unified arts (e.g., Art, Physical Education, Music & Band, STEAM, and World Language) teachers and educational technicians, curriculum, field trips, classroom supplies & equipment, programs with partners such as the Apprenticeshop and Camp Kieve, and high school tuition.
- Article 2 (Special Education) involves all costs associated with special education such as teachers and educational technicians; occupational therapy, speech, and counseling services; and specialized curriculum, assessments, equipment, and supplies. High school special education tuition (which is charged in addition to regular education tuition for students who receive services in grades 9-12) is also found in Article 2.

Over the past ten years, most of the district’s budget increase has been in response to the rising number of students with severe needs. Especially in the earlier grade levels, we are seeing many more students who require intensive services such as specialized programming delivered in a different setting, occupational and speech therapy, counseling services, 1:1 support throughout the day, and behavior support programs. Most of these services are provided through the special education program, thus Article 2 (Special Education) has grown much faster than any other cost center. Districts across the state and nation are facing similar challenges – rapidly rising special education costs in response to growing student needs, especially among the youngest learners (PreK-2).

However, there is hope – our early intervention and special education programs are working. As noted above, because of the dedication and talent of our educators; the PreK program; reading, math, and behavior interventions in PreK-2; and a world-class special education program led by Dr. Jessica Berry, **students’ needs are being met, they are being dismissed from special education, and the number of students receiving services is dropping!** Next year (FY26), we’re anticipating special education costs to remain the same or decrease.

Finally, we are constantly working to **raise money through grants and donations** so we can provide programs for students while reducing the impact on taxpayers. We have **raised over \$4.6 million for the CTE/Makerspace Project**, which will cover the full cost of construction and provide additional funds for personnel, programming, equipment, and supplies. Through the PreK Pilot Program, we’ll bring in over \$180,000 this year in state funding for 3- and 4-year-old special education services. Over the past few years, the St. George School Fund has disbursed tens of thousands of dollars for innovative projects such as the 6th- 8th Apprenticeshop Program, a 5th grade trip on Monhegan Boat Line to study puffins, and 1st graders building wooden bird feeders.



Over \$4.6 million raised through grants, donations, fundraisers, and sponsorships!

SCHOOL BOARD – VOICES & REFLECTION

A school board plays a critical role in shaping the vision, work, and character of a district. For the past decade, St. George MSU has been led by school board members who not only believed in the mission of our district, but also did the work necessary to help us realize that vision. The original School Board in 2015 included Bill Reinhardt, Jennifer Garrett, Margot Kelley, Sherm Hoyt, and Terry Driscoll. Today, Jeniffer Garrett is the Chair of the Board and serves alongside Kristin Falla, Emily Chadwick, Mallary Tripp, and Chris Polky. Below, each Board member talks about their experience on the board and what drives them to do this work.

Jennifer Garrett, Chair
Connections & Community

The positive moments for me all have to do with **connections with other people**. I am fortunate to serve on the Board with other members who have a lot of energy, expertise, and really care about our school. I was able to participate in the beginning school workshop day on Allen Island and the Thanksgiving Celebration at our school. There were a number of volunteers who helped set up tables, bake pies, and wait on staff and students and clean up. The students made cards of thanks for the staff and many said what a fun day it was. I have had an opportunity to mentor a student a couple of times a week, and it is **great to walk into a school where you feel welcomed by the students and the staff**.

Kristin Falla, Vice Chair
Building a Future Rooted in our Past

It's hard to believe my journey with our municipal school district dates back nearly 15 years. **I was part of the St. George Town Education Committee (TEC)** as the recording secretary well before we became our own independent school district. Fast forward all these years and I'm about to complete my second three-year term on the school board, and seeking a third.

The independence and do whatever it takes vision that came out of the TEC is what still guides our community school and district today. During the TEC process, St. George community members shared a variety of thoughts, but one issue continued through the years – a desire to have trades-based education back in St. George School, like the shop and home economics programs provided by the **Lilius Grace Institute**. It's those community voices that helped build the inspiration of the St. George CTE/Makerspace building project.

To date we have raised over \$4.6 million for the building and project. The funds were raised through community support, private donations, grants, and federal funding. It was our objective to privately raise the construction funding, so it would not impact the district's budget and taxpayers. Construction began last spring and is on target to be completed by this summer and **the building will be open to students when they return to school this September!**

Our St. George CTE/Makerspace project has generated so much excitement in our school, community, state and across the country. Our goals are to

- **Re-engage students in their learning** through hands-on/ minds-on, technical learning connected to career & community;
- Ensure students have the academic, technical, and social-emotional skills **to thrive in today's workforce** and create the jobs & industries of the future; and
- Build a **more diversified and resilient local economy** that supports a thriving year-round community.

As we approach the opening of the CTE/Makerspace Building, our district continues to focus on planning for and improving the overall St. George School facility. Our aging building is facing substantial HVAC repairs so we began reviewing our long-term options. We recently completed an energy audit and were **awarded a School Revolving Renovation Fund award to upgrade the school's HVAC system**. St. George MSU received the largest SRRF award in the state this year – a **\$1.9 million no-interest loan, of which 30% (or about \$584,000) will be forgiven**. The new system we're installing will use VRF units, heat pumps, and advanced controls to improve efficiency and even provide cooling! Other school improvements include more energy efficient lighting, replacing the school's walk-in cooler, and paving the upper and lower parking lots.

Mallary Tripp

Wellness, Early Childhood, & a Community that Cares

As a member of the St. George MSU School Board, I have had the opportunity to be involved in various committees and working groups within the school community. Two of the most active groups I am a part of are the **Wellness Committee** and the **Early Childhood Working Group**. I would like to highlight some of the work I have had the privilege of being a part of so far this school year and how I believe it has **enriched the lives of our students, staff and community**.

During the first half of this school year, I took part in several events or initiatives aimed at staff wellness, supporting the needs of students and creating community events that foster the strong connections vital to making St. George MSU the school that it is.

In August, with the Early Childhood Working Group, we planned a **Back to School Bash**. This event was aimed to bring our students and community members together before the start of school and celebrate the year ahead. We provided free haircuts for students, new school supplies and backpacks, licensed car seat checks, and information on programs for students and families run by Jackson Memorial Library and Child Development Services. We had several of our newly hired staff attend the event to meet families and students for the first time. From the free haircuts, to the car seat checks, to the setup of the tent - **all was made possible by members of our community who volunteered their time to help get children prepared to go back to school**.

In November, the Wellness Committee hosted a traditional Thanksgiving meal where **staff and students sat side-by-side and enjoyed a family-style Thanksgiving**. The meal was served by administrators, School Board, parents and community volunteers. We had volunteers cover recess duties, bake pies, wash dishes, set tables and help to create decor for the event. To say this was a community event, would be to put it lightly. It was a wonderful thing to see our **students sitting alongside their teachers and school staff with big smiles** enjoying a piece of homemade pie.

In December, the **Early Childhood Working Group** hosted our first annual **Night Tree event**. This event was aimed to kick off the holiday season for our community and spread some cheer in a way that **could be enjoyed by community members from ages 0-99**. We provided materials to create animal friendly ornaments that could be hung on trees after following a lighted path through the forest. There was popcorn and hot cocoa served by DragonHeart volunteers and St. George MSU staff. Middle level and high school students helped to light the way with lanterns and flashlights. Despite the very cold night, **our community showed up in strong support for our students and families**. It was a special night enjoyed by all!

During Christmas break, I worked alongside administrators, parents, and community volunteers to clean out and **redecorate our staff lounge**. **This was a Wellness Committee project aimed at supporting our wonderful staff** by providing them a relaxing, clean and organized space to gather with one another for meals, a break or a meeting. The room was repainted, furniture was donated by various community members and the cupboards were stocked with snacks and coffee.

I have seen first-hand the positive effects of having a school so tightly linked to their community. Our community cares, which in turn **creates students who care** and are invested in their learning and eventually how they will one day be a part of this community. **Our community cares**, so we **have staff that feel supported** in their work and encouraged to meet the needs of every student. They know the work they do every day is making a positive impact on children and thus the community as a whole.

How lucky are we to be part of something so wonderful?

Emily Chadwick
Community Is Everything

I have been a part of the St George School Board for five and a half years now. What started as self-education, knowing I would soon have school-aged children, turned into an incredible opportunity to see the “inner workings” of the school and understand the school’s critical connection to the community.

After my first term I quickly realized that you can’t truly understand how a school works until you become involved. Seeing the school from the outside only gives you a partial look. I have had the privilege of sitting on many school committees, building programs from the ground up such as Pre-K and closely working with the staff and teachers throughout the school. Above all, it has been very rewarding to witness the passion of the teachers, staff and community to ensure our students thrive.

Growing up as a military child and moving often, I have always valued community. I believe that encouraging children to be strong and independent thinkers who love their community and want to contribute is crucial. I had always heard St. George School referred to as a “Community School” – and as a school board member I have been able to see first-hand the benefits that come from being an active part of the community.

I have seen it motivate student engagement and achievement by providing a wider range of learning experiences. I have watched it help foster a sense of belonging for our students or enhance parental involvement. I have even seen families whose children are no longer actively in the school come back and support a neighbor's child! Being able to leverage local resources to support students' education and development is exactly what the CTE/Makerspace program will promote, ultimately contributing to a stronger more supportive community over all.

Despite the many changes in education from when you and I were in school, St George has remained consistent and true to their belief that community is everything.

Chris Polky
Collaboration & Innovation

Getting **the opportunity to meet and interact with teaching staff and community members** has been a significant highlight to serving on the St. George MSU School Board. As a result of this, we as a community, give ourselves different ways to collaborate and create innovative ways to broaden the experiences offered to students and families.

Here's to another 10 years of transforming education, dreaming BIG, and raising children who have the heart, courage, and imagination to build the world we know they deserve.

Sincerely,
St. George MSU School Board:
Emily Chadwick
Kristin Falla
Jennifer Garrett
Chris Polky
Mallary Tripp

St. George MSU Superintendent:
Mike Felton

Town Manager

To the Select Board and Citizens of St. George, it is an honor to submit my first report as Town Manager.

It has been a true joy reconnecting with the community and learning about all that is going on in the many corners of town. St. George is vibrant and thriving thanks to the efforts of many residents who volunteer their time to serve on committees, assist with events, or lend their services towards our efforts.

I feel incredibly fortunate to have joined the team here. The town staff have a wealth of institutional knowledge and I have learned more from them in the past year than I knew was possible. It is a grounding principle of our team to run a responsive and transparent government. You may have noticed several steps towards this charge in the last year including a revamped website that makes information more accessible, recordings of Select Board meetings posted to our YouTube channel in addition to the posting of minutes, and starting a social media presence, all in an attempt to better reach our community members and remove any barriers that may exist in understanding all that is happening here in town. If you've called the town office in the last year I hope and trust that your request has been handled promptly and considerately. I encourage you to reach out with any questions, concerns, hopes, or needs that you have concerning town.

Our town roads, a service most of us utilize every day, remain a top priority. Efforts are being made to get our 10-year maintenance plan back on track while we additionally attend to the immediate repairs needed after a punishing winter and spring. I extend gratitude to the many local contractors who adhered to our posted roads ordinance as an effort to protect our roads and tax dollars. We continue to work with FEMA on the repairs from the January storms of over a year ago – a process that has required more patience than I would have preferred. However, looking ahead, St. George is on the cutting edge when it comes to resilience efforts and planning for the future with our roads thanks to the efforts of the Resilience Committee. With our roads comes an effort to increase traffic safety on the peninsula. Additional signs have gone up to alert drivers of pedestrians, changing speed limits, and condensed residential areas and we will continue to collect data to help inform further efforts of improving safety for our drivers, pedestrians, and cyclists.

There are many efforts in town that deserve to be highlighted and celebrated and I will trust the rest of the report to do so. In reflecting on the past year, I am left with the humbling awareness that every corner of town tells a story of dedication, compassion, and resilience. It's the little acts of kindness, the tireless work of volunteers, and the collaborative spirit that make our community truly special. Here, neighbors are more than just people who live nearby – they're partners in progress and preservation, united by a shared vision of a bright future. Every effort helps to weave a fabric of connection that makes St. George a home like no other. I look forward to the year ahead.

Respectfully submitted,
Brandon Leppanen,
Town Manager

Town Clerk

To the Select Board & Citizens of the town of St. George, Maine: State law prohibits the publishing of an itemized list of births or marriages in the annual report. The following is the total number of recorded vital statistics for the year 2024:

VITAL STATISTICS RECORDED

January – December 2024

MARRIAGES: 14 BIRTHS: 16

DEATHS 2024

Date	Name	Age	Town
01/14/2024	Howard Stanley Simmons Jr.	88	Rockport
1/26/2024	L. Joseph Holub Jr.	78	St George
1/29/2024	William Frederick Iliffe Jr.	64	Rockport
2/17/2024	Jason Michael Libby	50	St George
2/21/2024	James Joseph Quinn	88	Rockport
3/12/2024	Nada P. Kirk	94	Bar Harbor
3/23/2024	Linda L. Bean	82	St George
3/26/2024	Leander Earl Guptill	97	St George
3/27/2024	Andrew Piliip Bowser	62	St George
3/27/2024	Karen Levy Cadbury	78	Camden
3/29/2024	Lena Katarina Wallstrom	83	Rockport
4/06/2024	Barbara Anne Ellis	95	Rockland
4/11/2024	Erma Hope Murray	97	St George
4/16/2024	Carl David Schwab	89	Rockport
4/25/2024	Mark Edward Jarratt	73	Portland
4/29/2024	Kenneth Chester Elwell Sr.	79	St George
4/30/2024	Robert Charles Collins	77	St George
5/03/2024	Linda Louise Young	79	Portland
5/09/2024	Jhr J. Sandberg	78	Rockport
5/14/2024	Marilyn Ann Westervelt	87	Rockport
6/05/2024	Donald Ray Choquette	93	St George
6/22/2024	Canary Fern Pearson	95	St George
6/26/2024	Dennis M. Darling	76	St George
7/10/2024	Ronald Alan Simmons	86	Rockport
7/14/2024	William Bradford Bucklin	69	Rockport
8/05/2024	Richard Alan Hill	81	Rockport
8/08/2024	Jayne R. Mauborgne	90	St George
8/22/2024	Sherman Hoyt Jr.	82	St George
8/26/2024	Jeanne Grace Bulanchuk	93	St George
9/21/2024	Virgil Oramandle Morse	84	St George
9/24/2024	Michael George Rizkalla	66	Farmington
10/12/2024	Joan S. Ames	92	Portland
10/13/2024	Roger Francis Yattaw Sr.	81	Rockport

10/13/2024	Tristan Jarl Roorikovitz	45	Montville
10/20/2024	Larry Winfield Smith Sr.	87	St George
10/22/2024	Craig Newbold Parsons	74	St George
10/24/2024	Dana James Simmons	88	Scarborough
11/13/2024	Thomas Palmer Yoder	77	St George
11/19/2024	Anthony Speranza	88	Rockport
11/22/2024	Eileen Marie Nuppula	77	Rockland
11/26/2024	Ann Marie Merrill	77	St George
11/30/2024	Robert Karl Skoglund	88	St George
12/11/2024	Betty Jane Joseph	93	Rockland
12/20/2024	Edward Bartlett Thorbjornson	85	Rockland

Local Plumbing Inspector

The Plumbing Inspector is responsible for reviewing Subsurface Wastewater system designs and permitting them along with reviewing Internal Plumbing permit applications and permitting them. There is a mandatory 2 inspections for a septic system, however that can easily become 3 inspections or more, if the septic tank gets put in at a different time. Internal Plumbing permits also require 2 inspections. One for the rough-in and the other after the fixtures have been installed upon completion. I am very willing to discuss with you questions or concerns regarding your plumbing or septic system. The Internal Plumbing comes under the Uniform Plumbing Code and Septic Systems fall under the Subsurface Wastewater Disposal Rule 10-144 of Maine Rule Chapter 241.

I may be reached by phone at the Town Office Monday through Friday from 8 am to 4 pm or by email at t.brackett@stgeorgemaine.com.

Respectfully submitted,
Terry Brackett

Permit Type:		Total
Subsurface Waste Water System		16
Replacement System		20
Expanded System		
Tank Only		1
Seasonal Conversion		
Leach Field Only		5
INTERNAL PLUMBING PERMITS		
Plumbing		36
Water Heater		11
Water Treatment Systems		
Transfer Permits		1
TOTAL		101
INSPECTIONS CONDUCTED		154
VIOLATIONS INVESTIGATED		3
TRAINING / WORKSHOPS		4

Code Enforcement Officer

This has been a busy year for the Planning Department. We are seeing more permit applications for Heat Pumps and Solar. Permits are required for all building projects including Heat Pumps and Solar, both roof mounted and ground mounted.

While St. George has not voted to accept the International Building Code (IBC), it is a state-wide accepted code in Maine. This means all structures, both new and additions, must be built to the International Building Code. The State of Maine is now using the 2021 version of the IBC.

We have been using IWORQ, a computer generated Building and Plumbing Application program for a couple of years now. It is pretty popular with contractors and is gaining popularity with our residents.

I am available Monday through Friday from 8 am to 4 pm to meet with you or answer questions or you may email me at t.brackett@stgeorgemaine.com.

Respectfully submitted,
Terry Brackett,
Code Enforcement Officer

RESIDENTIAL	Number of Permits	Value Total
Single Family Dwelling	12	6,715,760.00
Multi Family Dwelling		
Manufactured Housing	3	719,000.00
Addition to Dwelling	7	2,492,000.00
Renovation to Dwelling	30	6,834,500.00
Conversion to Dwelling		
ACCESSORY STRUCTURE:		
Shed / Outbuilding / Decks	47	772,256.00
Garage	5	1,120,000.00
Wharf	6	321,000.00
Landscaping	18	585,088.00
COMMERCIAL:		
Educational		
Healthcare		
Industrial		
Marine Related		
Office Related		
Religious		
Stores / Sales	2	5,000,000.00
Utilities / Communications	1	50,000.00
Vehicle repair		

continued next page

RESIDENTIAL	Number of Permits	Value Total
Wharf		
Addition		
Out Buildings		
Conversion to Dwelling		
Renovation to Dwelling		
Home Occupation	1	50.00
Landscaping		
Parking Lots	3	23,500.00
Demolition Permits	5	-
Solar Permits	15	380,916.00
Heat Pumps	2	
Generator		
Signs	1	20.00
TOTALS:		
Sub-Division	1	200,000.00
Floodplain Permits	1	50.00
Site Plan Review	8	
Inspections Conducted	215	
Violations Investigated	6	
Training / Workshops	5	

Harbor Master

This year has been busy with the Port Clyde landing project and I want to thank everyone for being patient with us, the site should be fully operational by summer. The project has taken longer than expected but the wait will be worth it in the end. I'm still working on collecting mooring numbers and I still need some help from mooring owners, so far, I've collected 600 out 1,000. I would also like to thank Gerry Cushman and Keith Miller for assisting me when I need help in the harbors. I hope everyone has a safe boating season.

Respectfully submitted,
Ryan Cline,
Harbor Master

St. George Fire Department

The Fire Department has had several new members join over the past year. We are working on getting each of them trained, some have enrolled in the Firefighter 1 & 2 class while others have taken the EMT class. We are always looking for new members to join the department, don't worry if going into a burning building isn't your thing, there are several other important jobs or tasks that can be done on the fire scene. If you have thought about joining but you are unsure if it's right for you, we encourage you to come to a meeting and see what it's all about.

We have signed a contract for a new tanker truck with the expected delivery date to be sometime in the summer of 2026.

A reminder from the Fire Department and EMS to please have your address number installed on your house or posted on your property so it's visible from the road, and keep your driveway cut back. It is important that these things are done in order for us to find you and get to you quickly and easily.

We are proud to serve the Town of St. George and we appreciate your support!

Respectfully submitted,
Michael Smith,
Fire Chief

St. George EMS

In 2024, we continued to provide 24-hour paramedic coverage. Throughout the year, we responded to 325 emergency medical calls in the town of St. George. We responded to South Thomaston 96 times to provide ALS care in support of their crew. 56 times we responded to calls for non-emergency services to the community or to assist other departments such as the Fire Department or Sheriff's Office.

2024 brought updates to our Community Paramedicine Program, including the approval of a grant which allowed for the purchase of a CP-vehicle and equipment purchases. We performed 209 Community Paramedicine visits.

We are proud to share that many of our providers have pursued further knowledge and training, advancing license levels and gaining new certifications. These members include: Katie Jacob, Hannah Sisk, Ryan Colson, Shawn McBrien, Rebecca Doyle, Noah Carlson and Taber Twitchell. Many others not listed here have also expanded skillsets. We consider ourselves fortunate to have such a dedicated crew.

We want to thank you, St. George residents, for the support we received in our first year as a Town Department. We are grateful to the Town Office staff and Town committees for helping to make the transition as smooth as possible. Our goal in 2025 is to continue working together to provide high-quality emergency services, to bring the continued growth of existing programs in St. George, as well as the implementation of community-education events and classes.

We would like to express our greatest appreciation to Amy Drinkwater, who served as the EMS Director in St. George, both for the Association and the Town, for over a decade. Our service wouldn't be where it is today without her many tireless years of dedication. She was influential in supporting many St. George providers who have since "licensed up," thanks to her encouragement. Thank you, Amy! We wish you the best on your next endeavors.

We are excited to welcome our new EMS Chief Katie Jacob. Katie has been with the department for 8 years and is excited to support the Town in a new capacity. If you need any information about any of our programs or opportunities, please reach out to our EMS Chief, Katie Jacob, via email at k.jacob@stgeorgemaine.com, telephone at 207-372-6122 or stop by the station during business hours.

Respectfully submitted,
Katie Jacob, EMS Chief
Hanna Sisk, EMS Deputy Chief

Parks and Recreation

It is with great pride that I have the opportunity to present the 2024-2025 town report for the Parks and Recreation Department for St. George. With just 5 months under my belt as the director, I have been utterly overwhelmed by the support from my fellow town employees and the members of our community. This report is organized around the main sections the department oversees from February 2024 to January 2025. These sections include: youth programming, senior programming, and community and adult programming.

Youth Programming:

During the fall our soccer programs offered teams for grades 5th/6th and 3rd/4th. For our 1st/2nd graders, we offered an intramural program with a focus on fundamentals. We had two teams for 5th/6th, three teams for the 3rd/4th, and averaged 30 participants in our intramural 1st/2nd-grade program. This was a welcomed increase in numbers from the previous year.

Basketball season was a success with considerable improvements in each age group. We had one boy's 5th/6th-grade team, one girl and one boy's 3rd/4th-grade team, and averaged 30 athletes for our 1st/2nd grade intramural programming. Spring softball and baseball season included teams for: tee-ball, farm league, and little league softball and baseball, also referred to as Majors and Minors.

Thank you to our volunteer coaches and referees for all your time and dedication. Without your assistance, these programs would not see the success they do. Volunteer coaches and referees: Mallory Tripp, Stephanie Ames, Hallie Kunesh, Darrin and Krystal Weaver, Lexi Zable, Ashley Butman, Jesse and Jenn Wilgus, Dan Falla, Jeff Boulet, Ben Falla, Keith Mann, Kristie Pitt, Rayanne Emerson, Donnie Schwab, Brittany Boynton, Jeff Shaw, John Petersdorf, Summer and Violet Ward, and Craig Gauthier.

Mussel Ridge Hoops Tournament:

The 2024 tournament was another year of success. This tournament, which has been running for over 25 years, is a staple event in the community during the winter months. Bringing the community together to support local teams and eat some of the best concessions around. Thank you to all the volunteers, sponsors, and support from all involved!

Senior Citizen Programming:

Monthly luncheons have continued year-round with in-person lunches during the spring, summer, and fall and delivery in the cold winter months. One of the top adventures for our seniors this year was the Puffin Cruise, with over 25 participants. I want to thank our volunteers who have helped me tremendously to learn the ropes of luncheons and deliveries. Thank you, Debby Wheelock, Deanna Smith, and Alisha Hammet; your assistance has been invaluable.

Community and Adult Programming and Support:

Our adult and community programs continue to see growth both within our current offerings and new ideas. This year we brought back co-ed basketball pickups with great success. Continued participation and increase in attendance for our tennis and pickleball as well.

Acknowledgments: A special thank you to the Parks and Recreation Committee members: Bryan Morse, Summer Ward, Meghan Benner, Craig Gauthier, Shaunna Tolman, Dan Falla, Keith Mann, Stephanie Ames, Meaghan Falla and Cassie Kilbride. Your dedication to the department and our community is beyond appreciated. Additionally, thank you to all of my new Town Office co-workers for your support from day one.

Respectfully submitted,
Ashley Geel,
Director of Parks and Recreation

Animal Control Officer

In 2024, as St. George Animal Control Officer, I received 62 animal calls for service. Around 50% were dog complaints, 25% cat complaints, and 25% farm animals/wild animals or birds. Most cases involved loose or lost dogs.

In 2024, there were two dog bite and two cat bite cases. Both cat bites involved feral cats (one was hit by a car and injured), so please do not attempt to pick up feral cats and use extreme caution dealing with injured animals. One dog bite was an out-of-state dog whose owners rented a cottage for a week and the dog got loose.

I took five dogs and three cats to Pope Memorial Humane Society.

There were no confirmed rabies cases in St. George in 2024. I took one cat to the Augusta State Lab for testing.

I received multiple complaints at one address regarding the welfare of farm animals and dogs.

I picked up a couple dead birds and deceased cats for disposal.

I warned people on dogs at large, dogs not being licensed, and dogs barking.

I also reached out to several people regarding the welfare of their dog(s) being left outside.

I aided in looking for lost dogs on a couple of occasions.

I let residents borrow a Havahart Live Cage Trap to try to catch their missing cats. I advised those residents not to leave the trap out during the night due to wild animals going into the trap. If they did catch a wild animal, they would have to remove the animal themselves, or hire a professional. As Animal Control Officer, I only handle domestic animal complaints involving pets or farm animals.

Anyone that has a complaint involving wild animals should call the Maine Warden Service.

Any complaints involving water species you should call the Maine Marine Patrol.

Any complaints involving birds go to Avian Haven out of Freedom, Maine. They have volunteers in the area.

If you catch a skunk/raccoon/fox, etc. in a Havahart Live Trap, it is your responsibility to release it, do not call me.

Respectfully submitted,
Troy Peasley,
Animal Control Officer

Lincoln Academy

To the Residents of St. George,

Thank you for your continuing support of Lincoln Academy, an independent school serving students from midcoast towns since our founding in 1801. The school is thriving thanks to our supportive community, vibrant and diverse student body, and hardworking faculty and staff.

Lincoln Academy “By the numbers”

- Total 2025-26 enrollment: 587 students
- 18% of juniors and seniors attend vocational programming at BRCTC
- 22% of students take one or more AP classes
- 25% of students qualify as low socioeconomic status (SES)
- 44% of LA students play at least one sport
- 20% participate in band, choir, and/or theater programs
- 5% of students are in alternative education programs

Enrollment: 587 students from 23 towns and 18 countries are currently enrolled at LA, with our current ninth grade class size exceeding last year’s predictions. The incoming Class of 2029 is expected to be larger than the graduating Class of 2025, so we anticipate total day student enrollment to grow again next year. Our dorm will soon be at full capacity with 50 international and domestic students in residence, contributing income to the overall school budget.

Academics: Lincoln Academy offers 135 classes, including over 40 STEM classes, more than 30 Performing and Visual Arts classes, 33 Advanced Placement (AP) and honors classes, and 11 vocational certificate programs through the Bath Regional Career and Technical Center (BRCTC).

Athletics: In 2024 LA sports teams won conference championships in wrestling and boys tennis. We had four KVAC Coach of the Year awards, two Good Sportsmanship awards, and school records broken in several sports. Individual athletes won KVAC and state championships in wrestling and track and field. The boys basketball team made it to the Class B South Regional Finals for the first time since 1989.

2024-25 Facilities Upgrades: We are thrilled with the bell tower repairs completed by alum Robin O’Brien ‘93 and his team. The bell was rung at Homecoming in September, 2024 with nearly two hundred alumni in attendance. We replaced three HVAC units in the Ryder Science Wing, upgraded our fire alarm system for the entire campus, overhauled and modernized the electric panels in the original building, and replaced the sound system in the gymnasium. We installed new lights on the turf field and the Boosters donated a new speaker system as well as a refresh and upgrade for the indoor fitness center.

Of the 132 graduates in the class of 2024:

- 81 enrolled in 4-year colleges
- 36 enrolled in 2-year colleges
- 15 entered the workforce

Two members of the class were National Merit Semifinalists and 45 were AP Scholars. Graduates were awarded over \$375,000 in scholarships through school endowments and local, statewide, and national foundations.

Performing Arts: The theater program staged a production of Macbeth in the fall of 2024. 13 musicians (including band, choir, jazz, and orchestra) qualified for All-State music festivals, while 45 qualified for District III Honors music festival.

Faculty Credentials: 57% of Lincoln Academy faculty have their Master’s or other advanced degrees

Career Preparation

- The 3rd Annual Peter J. Benner Job Fair was held in April 2024 and included 30 local businesses with immediate openings for employment. We also invited 8th graders from AOS 93 schools as well as seniors from Wiscasset High School to join us for the job fair. The 4th Annual Fair is planned for April 2, 2025.
- Through the Community-Based Learning Experience (CBLE) program, students have the opportunity to learn about a profession and gain valuable work experience, academic credit, and sometimes hours towards a professional certification. In 2024 17 students worked with 13 businesses, and we are planning to increase this number in 2025.
- Lincoln’s online Jobs Board connected dozens of students and recent graduates with summer and year-round jobs at local businesses and organizations.

2024-25 Per-pupil tuition (set by the state, paid by towns)

Tuition Rate	\$14,081
Insured Value (added to tuition for facilities upkeep)	+ \$1,408
Total (<i>Maximum allowable tuition/MAT</i>)	\$15,489

Accreditation: Lincoln Academy is accredited by the Maine Department of Education and the New England Association of Schools and Colleges (NEASC). In 2024 we completed our 10-year accreditation process, which involved an extensive written report and two site visits. This process involved the entire faculty and staff in a reflection process, and the final report details long-term goals for the next decade.

Please join us on the historic Lincoln Academy campus this year for an athletic event, concert, theater performance, or Commencement on June 6, 2025. You can find more information and a calendar of upcoming events on our website, lincolnacademy.org.

Jeffrey S. Burroughs, Head of School

Town of St. George Data:

2025 by the Numbers	2024 Graduates	Total Enrolled 2024-25	% of Students enrolled in one or more AP courses 2024-25	% of Students participating in Performaing Arts	% of Students participating in BRCTC	Approx. % of Sending Town Participated in at Least one Sport, Spring 2024-Winter 2025
St. George	4	20	20%	15%		60%

Jackson Memorial Library

The Jackson Memorial Library (JML) continues to grow and serve the community of St. George not only as a center for learning and enrichment but as a center for activities for children, adults and volunteers. In addition to books, electronic media, computers and information services, we offer space for people to come together for programs and meetings, places to chat, and quiet areas for research and study. We have also worked hard to expand our outdoor opportunities, including our hoop house, community gardens, playground equipment and Story Walk.

2024 has been a busy year for Jackson Memorial Library. We had 15,608 visits. We loaned out 7,824 books. The interlibrary loan program obtained 193 books for our members.

Library director Sharon Moskowitz started The Power of Play, a nationally recognized program designed for our youngest patrons (infants to four years old) last year. The focus is on exploratory, sensory, and literary needs of this group. It has met with great success.

JML continues to provide library services for St. George School. Our halls are abuzz with energy and curiosity as the students make their weekly visits to take out books and learn how a library operates.

For adults, we host a weekly tech time, Mahjong, Cribbage, French, Book Clubs, Knitting/Crafts, Men's group, Qi Gong exercise, Cooking and Literary Series. We continue to offer free Wi-Fi high speed computers, and use of a printer and copier for a small fee. This past year, through a generous donation and a grant, 2 EV-charging stations were added. We offer the only EV charging station open to the public on the St. George Peninsula.

I would like to take this opportunity to thank Alice Gorman who is stepping down from her many years of coordinating the Literary Series which has been highly successful. The Summer Literary Series will be continuing with programs being held at the Jackson Memorial Library.

As we ended 2024 our Library Director Miss Sharon announced her retirement, effective June 2025. The JML Board of Directors has started the search for a new director. A challenging position with lots of opportunities.

All our services at Jackson Memorial Library are made possible by town support, individual generosity and other fundraisers, and years of careful stewardship of the JML endowment. It runs smoothly thanks to Sharon Moskowitz, Library Director, Rebecca Olson, Administrative Assistant, and our 58 volunteers, spearheaded by Connie Hammermeister. If you are interested in volunteering or serving on a Library Committee, please let Sharon or Connie know. Remember, we are open 6 days a week!

We encourage you to visit the library and/or let us know how we can serve you best. Please sign up for our monthly newsletter or visit our website: www.jacksonmemorailibrary.org.

Sincerely,
Ginny Vaitones,
President JML Board of Directors

St. George Historical Society

P.O. Box 14

Tenants Harbor, Maine 04860



2024 was a banner year for the St. George Historical Society! Along with the overwhelming support of our local community and beyond, we continued to preserve, present, and display the deep, thought-provoking backstory of St. George.

Our year was filled with presentations, tours, and open houses that engaged hundreds of former visitors and newcomers alike. Topics ranged from teaching and learning days at the St. George Annex in the 1970s and 80s, tales of Sea Captain Anders Anderson, the former Hocking Granite Quarry in Clark Island, complete with a tour of its more recent designation as Wheeler's Bay Wildlife Sanctuary, and first-hand accounts of the history of lobstering and its challenges moving forward. On a hot, humid July afternoon, the Historical Society Museum held its first annual Open House, where close to 90 attendees enjoyed snacks, socialized, viewed exhibits, and made connections with other historical societies. Our season wound down with a talk on local music and dance venues from our past, then in September an engaging and well-attended tour of Mosquito Harbor and Donut Point, both in Martinsville. The 2024 season came to a close at our annual meeting in October at which officers were elected for 2025.

Our monthly open houses enthralled the masses at the Andrew Robinson Homestead, some of which are now annual events, such as the Tea, Fiber Arts Day, Arts In the Barn, and our ever-popular Apple Day in October. We also enlightened participants with a display on St. George history, and tempted the taste buds with a Harvest Day, where crops from our ARH community garden and other local veggies were roasted and enjoyed by the public. A description of our ARH season would not be complete without mention of the many delicious theme-inspired snacks and treats prepared by our volunteers and enjoyed by visitors each month.

The Schoolhouse Museum was open on several occasions and hosted inquisitive school groups. One student quote that comes to mind is, "This place is AMAZING!". We hope to make some interior improvements at the Schoolhouse this year. After a challenging winter of catastrophic storms, Marshall Point Lighthouse and Museum continued to pull in thousands of visitors from around the U.S. and the world. Marshall Point has always been and will always be a popular destination! Stay tuned as 2025 will surely offer something for everyone at our four venues.

Many thanks to all those who continue to donate and loan items that enrich our collections. We now have an expert Collections Committee that is working diligently to digitize and catalog our ever-expanding inventory of artifacts. An example is the tireless work put into the Watts Family Collection that is now complete and available online. The Jim Skoglund Collection is being thoroughly sorted and will be digitized for the public to enjoy. Please consider donating or loaning items to us to scan and enter into our archives. You can contact us at 207-372-2231 (please leave a message) or email us at stgeorgemainehistory@gmail.com.

At the end of 2024 we had 226 people on our membership list, 535 email subscribers, 1,200 Facebook followers and 1,000 likes! Our website saw 6,401 visits, which included 648 in the last month. Word continues to spread about all the great things we are doing.

The St. George Historical Society Museum was open 10 to 2 on Saturdays from Memorial Day weekend into early October. In addition to the same Saturday schedule in 2025, we hope to have regular Wednesday hours from 9 to noon. If the open flag is flying, come on in! Please continue to look on local media, Facebook, and our website at stgeorgehistory.com for program schedules and updates. When you visit our website you can make purchases, pay dues, and make donations. Donations are our main source of revenue for meeting our operating expenses and investing in future endeavors. With your help we achieved this year's fundraising goal of \$25,000!

Once again, thank you for your continued support in helping the St. George Historical Society thrive. As we continue to preserve and protect history that would otherwise be lost, please join us in-person or online. As we navigate through a lease process with the town that will hopefully give us longer lease terms and a clearer path forward, we ask for your assistance by contacting local officials to reinforce the value we bring to St. George and beyond as we enter our 45th season!

Respectfully submitted,
Scott Hodgkins, President
& SGHS Trustees

The Marshall Point Lighthouse and Museum



This year's report is dedicated to the memory of Craig Parsons, Assistant Curator and Longtime Volunteer.

I want to thank the Town and especially Steve Jarrett for making timely repairs to the upper part of The Marshall Point Access Road, clearing off all the rocks and debris tossed up on the lawn, reestablishing the 4' foot of shoreline lost and assisting in the repair of The Fisherman's Memorial. All this damage was caused by the devastating January storms. As you know, the structures(piers) supporting the Walkway to the Lighthouse were also severely compromised and the Walkway remains closed. Engineering specifications for the repairs have been created and a Request for Proposals (RFP) had been issued by the Town. The deadline for submission of bids passed with some interest but no concrete bids for the repairs were received. That process has now been given to Gartley and Dorsky, the Town's engineering firm to administer. FEMA has viewed the damage and their estimated cost to repair the Walkway, \$90,000 has been submitted by the Town to them along with other Town storm-related costs. It was my fervent hope that a contractor could have been found, and the repairs made this early spring by Memorial Day. At this point, it looks like the repairs will have to wait till this fall. Stand by!

The 2024 season started off slowly with an intermittent number of visitors but finished strong in September and October. We saw 22,000 visitors this year, about 1,000 less than our record breaking 23,000 last year. I'm not sure if it was the economy or the fact that the Walkway was closed and the "Forrest Gump Fans" couldn't reenact his run. Visitors came from all 50 States + DC, Puerto Rico & the Virgin Islands. Our International Destination status continues and we saw visitors from 36 countries Turkey, Argentina, New Zealand and Macedonia were among those on the list.

Our Gift Shop had a solid year, with new inventory choices under the leadership of Kellie Myracle, our Gift Shop Manager. We look forward to more new items this year!

Volunteers are our life's blood and I am appealing for more of you to consider joining us, as age and attrition are taking a toll on our ranks. 52 dedicated volunteers under the direction of Jan Dougal, our Volunteer Coordinator, staffed our Museum and Museum Shop this year. It's a fun and rewarding experience, as you meet visitors from all over. Most important, we can accommodate your schedule. If you have some free time, please contact Jan at 603-801-3471 to join our diverse group.

We continue to give back to our community through our Annual Scholarship Program, administered by Michael Hagenbach, Scholarship Chair. First year awards are **\$1,000** followed by a **\$500** award upon completion of each successive college year. **Class of 2024: Mark and Betsy Bartholomew Memorial Scholarship - Lelani Myers - Camden Hills High School, David Percival Scholarship - Ella Cushman - Camden Hills High School, Lorraine Hupper 2 year Scholarship - Brian Mattox - Oceanside High School.**

Class of 2023: \$500 Scholarship for continuing their studies Margaret Gill, Willow McConochie, and Lydia Myers. **Class of 2022: \$500** Scholarship for continuing their studies Anna Kingsbury, Audrey Leavitt & Liam O'Neal. The MPLH&M Committee is proud to be able to dedicate a portion of our income, investing in our students.

We are asking the Town to renew our lease with a 20-year lease instead of a 10 Year term. This lease must be voted on by you, the Voters, at the Town Meeting in May. The premises are under the care of The St. George Historical Society and are administrated for the Town by their Marshall Point Lighthouse & Museum Committee. **We encourage you to support this lease as it is key for us continue to Display and Preserve our Town's Heritage.** Since 2011 the MPLH&M Committee, per the lease agreement, has spent over \$300,000 in repairs and improvements to the premises. The funds for these projects are generated by museum shop sales, donations, rent, bequests and other miscellaneous sources of income. We are just finishing up replacing the old wooden gutters and had found large areas of wood rot. This planned project was in preparation for the scheduled maintenance of painting the Keeper's House this summer.

We rely heavily on **DONATIONS from YOU, our Supporters** to carry out our mission. We do not charge admission to the Museum and our only paid staff are our bookkeeper and seasonal Museum cleaning person. You are encouraged to make donations online or mail them directly to us at P.O. Box 247, Port Clyde, ME 04855. Please visit our website at *marshallpoint.org* for pertinent and updated information. Our webcam is outstanding! We look forward to the 2025 season and to have you visit the Museum and grounds, to savor the history and artifacts of our peninsula, and our spectacular ocean views.

Respectfully submitted,
Nathaniel C. Lyon, Chairman
Marshall Point Lighthouse & Museum Committee
St. George Historical Society

Georges River Regional Shellfish Management

Georges River Regional Shellfish Management was established as an Interlocal Agreement in 1996 for the conservation of waterways in which shellfish are harvested in the towns of Cushing, South Thomaston, Saint George, Thomaston, and Warren.

Rainfall is a big factor in water quality, as it brings pollution off the land into the brooks that run into the rivers and ocean. With that being said, every town has to educate the residents on picking up dog waste and taking care of other animal waste like horses, cows, poultry, etc.

We were able to get Four Winds Housing Development in South Thomaston, which has a healthy biomass (clams), open this year. Testing Site 34 in the Bay needs to be monitored and make sure the people living in the cottage put in a leach field as human waste was found with DNA testing this summer. A few other areas around Georges Island were opened up this year.

In the last five years G.R.R.S.C. has spent 25,000 in DNA testing. A lot more testing is needed, but lack of help makes it hard to get more areas done. I've been talking with DEP about Byron's Brook in Thomaston about pollution coming from the brook. We met with DEP on December 20th to look over Byron's Brook. We'll probably need monthly testing for a year on top of what we have already done to establish a pattern of pollution.

Due to the pollution, Georges River will need a lot more work on the upper half of the river as we have lost from Hospital Point to almost Smiths Cove from January to June.

Overall, water scores seem to be improving slowly. There are 5,980 acres of a very fragile ecosystem within the five towns. The GRRSM is committed to conservation of this precious resource.

Submitted by,
David Taylor, Chair of G.R.R.S.C.

Joint Board of Selectmen for Georges River Regional Shellfish Management:
Daniel Staples, Chair Wayne Luce, Vice Chair
Sandy Moore Sue Snow
Tammy Willey

AN APPEAL FROM GRRSM CLAM MANAGEMENT

Every ounce of dog waste contains 650 MILLION FECAL COLIFORM BACTERIA and other pathogens that cause illness in humans.

If you leave it on the ground, it WILL wash into the nearest stream or river.

The waste from just 100 dogs can pollute up to ***20 square miles*** of estuary, like the St. George River.


Dog waste can shut down a clam harvest, which is the livelihood of many area residents.

Please, pick up after your dog.

And **THANK YOU** for helping to keep our waterways healthy!



Neighbor To Neighbor



Transportation is a key factor in the health and well-being of older adults and can impact their ability to live independently. Reliable transportation can improve health, reduce social isolation and enhance quality of life. Neighbor to Neighbor is proud to be able to help seniors and all other citizens of St. George get to where they want to go. We have provided 234 rides for residents of St. George to many local towns as well as to Damariscotta, Brunswick, and Bath. Our drivers are volunteers who live or summer in St George, and who generously donate their time and the use of their vehicle for this purpose. In return, they get to meet new neighbors and hear interesting stories.

This year we want to highlight our Driver Coordinators Susan Vaughan and Dave Percival, and for the first part of the year, Suzanne Hall. These folks provide tremendous support for our new and seasoned drivers. They meet with new drivers and review our policies and procedures and provide materials that they will need to do their rides. The DCs continue to keep in touch with all drivers and become the drivers' go-to person for information and problem solving. Hats off to these folks for a wonderful job!

In late spring, on a bright and sunny evening, folks gathered for our first food event held at Blueberry Cove Camp. The sun was shining on the water and supporters got together for a feast of glorious food prepared and served by generous local vendors at reduced cost. Please check out our sponsorship page on our website www.ridesinstgeorge.org/our-sponsors/. Our thanks also go out to the Stephen and Tabitha King Foundation for their substantial grant for the purpose of this event. It was a great success.

On Labor Day, we again gathered at the St. George School parking lot for a free concert for about 125 people. Entertainment was generously provided by Adam Ezra, leader of a Boston-based Americana band, who recently moved with his family to Martinsville. It was another beautiful day and a good time was had by all.

If you are interested in volunteering with Neighbor to Neighbor, either as a driver or a Board member, please contact our Dispatcher, Charlie for information at 207-691-7069. If you need a ride, please call that same number. If you wish to donate, go to our website at *ridesinstgeorge.com*.

Respectfully submitted,
Judy Smith and Adele Welch, Co-Chairs
Van Laliberte, Treasurer
Jenny Maltais, Secretary
Peggy Williamson, Operations Chair
Susan Vaughan and David Percival, Driver Coordinators
At Large Members – Elizabeth Billik, Michael Jordan, Cindy Pickelman



St. George Community Sailing Foundation



The nonprofit St. George Community Sailing Foundation was founded in 2001 to teach sailing and seamanship to young people on the St. George peninsula. The summer of 2025 will be our twenty-fifth season! Hundreds of children have had the opportunity to enjoy the thrills and challenges of sailing over the past twenty four years through St. George Sailing. We operate from Blueberry Cove Camp, sailing in and around Tenants Harbor.

During the 2024 season we enrolled 86 children overall, including thirty through our partner Blueberry Cove Camp. Local children have access to reduced rates and scholarships that make sure that sailing is available to everyone, as we are a community sailing program. Sixteen percent of our sailors in 2024 were St. George residents. Other sailors come to us from surrounding towns, the summer community, through grandparents who live here, and via Blueberry Cove Camp.

Caspar Dicke, a long-time summer resident and student at Duke University, was our Head Instructor in 2024. He was ably assisted by US Sailing Level 1 Instructors Oskar Dicke and Liam Kinsella, and Junior Instructors Will Rice and Evy Elbana. All five of these instructors started sailing with us as young children and worked their way up to being employees. We ask a lot of these dedicated young mentors, and we are very proud of the work they do through the summer teaching the art of sailing in a safe and fun way to a new generation of sailors.

Sailing is a great way to get outdoors, to learn about winds and tides, and to explore our beautiful coast. St. George Sailing receives no money from the Town, but we are a community asset. Tuitions cover about half of our costs. The balance is covered through generous donations from friends, neighbors, and businesses who believe in giving our children the chance to experience the challenges and rewards of sailing. Visit us at www.stgeorgesail.org to learn more, to donate, or to enroll a child. See you out on the water during our 25th year!

Respectfully submitted by the SGCSF Board:

Steve Lindsay, President
 Rosie Davis, Vice President
 Ryan Aponte, Treasurer
 William Deignan, Secretary
 Ashby Bartke
 Kate Bourne
 Will Gibney

Ryan LeShane
 Kurt Schleicher
 Chris Schreiber
 Ryan Cline, ex officio
 Ashley Geel, ex officio
 Felix Kloman, emeritus

St. George Community Development Corporation

In 2024, the St. George Community Development Corporation continued to serve as a resource for organizations and volunteers pursuing initiatives that help keep St. George a vital, vibrant, year-round community. We seek to strengthen community infrastructure by supporting and partnering with existing organizations, by leading projects that support economic and community development, and by increasing access to education, healthcare, and workforce housing. Our work complements the services provided by the Town, the St. George MSU, and other local nonprofits, churches, fraternal, and community organizations.

The central aim of the Community Development Corporation is making the lives of our neighbors better and more sustainable. One way we do that is by ensuring people are well-nourished, especially in this time of rising food prices and rising need. The Community Cupboard now provides high quality food and hygiene products to approximately 50 families of St. George each week, and our Friday Free Fresh Market, where we share excess produce and other extra items from the Cupboard, is available to the whole community.

In 2024, our enthusiastic Night Kitchen volunteers prepared 800 meals at Blueberry Cove for distribution through the Cupboard. Families in need received heating assistance, gas cards, emergency funds, winter coats, and holiday gift support. And again this year, we provided free and low-cost dental care, including cleanings, assessments, and sealings for 24 children and 36 adults, some of whom had not had dental care in years.

Two of our new volunteer-led programs saw significant progress this year: Woodchuckers and Welcome Lil' Dragon. Already, our community wood bank has sourced, chopped, and donated 20 loads of wood to residents of St. George. The Welcome Lil' Dragon baby box program provides essentials and toys for newborns in our community and information and support for their caregivers. So far, 13 families have participated, receiving items ranging from diapers and outlet covers to hand-made hats, blankets and teddy bears created by talented St. George residents. And this year our Wellness Studio hosted free or low-cost programs like yoga, strength training, youth programs, and mindfulness classes for over 100 residents of all ages.

Housing has been a growing area of focus for us. The Community Home Repair program continues to work with residents to make critical repairs and safety upgrades. In 2024, our collaboration with Habitat for Humanity helped a family move into the rebuilt home at 40 Long Cove Road. And, even more exciting, the St. George Sustainable Housing initiative has taken a big leap forward. We acquired 30 acres on Route 73 near Jones Brook to develop significant workforce housing. Surveying and pre-development work has begun and we look forward to sharing more detailed plans for this new community as they evolve.

We continue to sponsor programming that brings the community together, like the annual Thanksgiving and Easter meals, which provide both sit-down and heat-and-serve-to-go meals for hundreds of residents. In the summer months, the "Summer in St. George" bulletins help increase visibility for the many programs sponsored by local businesses and organizations. And beginning this year, we helped support the continuation and expansion of the much-beloved St. George Days.

We work in collaboration with partners and the community, acting as a fiscal sponsor for the St. George School Fund, the St. George School CTE project, Neighbor to Neighbor, the Midcoast Community Band, and Port Clyde Strong. And we see new partners and programming on the horizon, including opportunities to expand local childcare, adult education, and workforce development and training.

None of this would be possible without the hard work and support of our generous neighbors. We accomplish so much because over 150 community members volunteer their time and talents. Together, we are running programs, developing new opportunities, sharing meals, feeding our neighbors, and increasing our impact. We are deeply grateful to the Town, local organizations, and generous donors who help support these myriad efforts. This is a community invested in its own success.

The St. George CDC works to be accessible to all, sharing updates via email newsletter, Facebook, our website (www.stgeorgecommunity.org), through periodic postal mailers, in-person public meetings, and at our offices located at 47 Main St. in Tenants Harbor. Please contact us to learn more about what we are working on - and how you can help.

Respectfully submitted,
Rob Kelley, President

U.S. Senator

Dear Friends,

Each year comes with renewed hope — to celebrate each other's successes and care for each other in times of need. I am thankful to each town in Maine for their commitment to their communities, to their citizens, and to this country. We always work together to get things done. This past year was no different.

First, it was a true honor to be reelected to the United States Senate for another six-year term. Throughout my travels around the state, I heard many concerns about the cost of living and affordability of housing. Many of you also shared your concerns about access to medical and mental health services. The *Inflation Reduction Act* has been incredible for older people in Maine — Medicare is finally negotiating lower prices for prescription drugs, on top of the \$35 per month cap for insulin that took effect in 2023. We have an opportunity to build on what we have in common and do what Maine people do best; we will continue to help each other and lead through example.

I have also been consistently working to help our veterans. My team has repeatedly been successful in securing long-overdue recognition of military medals for many of Maine's combat veterans and working to resolve issues with claims, travel pay, and access to healthcare and benefits our veterans earned through their selfless service to our country. I have also worked with my Veterans Affairs and Defense partners in Washington to successfully pass a national defense bill that strengthens our national security, takes care of our service members, and supports Maine businesses from Aroostook to York County.

I am also thankful to have such an incredible team across Maine available to you for hurdles you may face with the federal government. Whether it be veteran issues, social security problems, student loans, immigration, IRS and more, please never hesitate to reach out to my offices in Presque Isle, Bangor, Augusta, Portland, or Biddeford and allow us the chance to be part of your solutions.

Together, over the next six years, I know we can continue to build a stronger, brighter future for our great state. Thank you for being one of the reasons Maine is so special; it is not only a pleasure to serve you — it is a pleasure to know you. Mary and I wish you a happy and safe 2025.

Best Regards,
Angus S. King, Jr.,
United States Senator

U.S. Senator

Washington, DC

Dear Friends:

It is an honor to represent Maine in the United States Senate, and I welcome this opportunity to share several key accomplishments for our state from the previous year.

As Vice Chair of the Appropriations Committee, I have secured nearly \$580 million for 230 projects across all of Maine's 16 counties to promote job creation, workforce training, and economic development; expand access to health care; support law enforcement; improve public education and infrastructure; and protect our environment. As the new Congress begins, I am honored to be taking the helm of the Committee, the first Mainer to do so in nearly a century, and I remain committed to ensuring that federal spending produces real results for our state and nation.

Maine has the oldest average age in the country, which is why I have long prioritized health-focused legislative efforts. There were more than 1,860 health care bills introduced during the 118th Congress. Only 15 health care bills were signed into law, and I was a lead sponsor of five of them. These bills will enhance care for individuals with Alzheimer's, autism, and substance abuse issues through improved research funding, strengthened public health programs, and increased support for rural first responders.

Another important bill that I coauthored was the Social Security Fairness Act. Since 2003, when I led the first-ever Senate hearing on the Windfall Elimination Provision and the Government Pension Offset, I have sought to end these provisions of the Social Security Act that unfairly reduce the Social Security benefits that public employees or their spouses have earned. I am pleased to say that with the passage of my bill, the Social Security Fairness Act, in December, public sector retirees will now receive the full Social Security benefits they have earned.

When the Maine way of life was under threat, I was certain to defend the interests of our state. I worked to protect Maine's potato farmers when the Department of Agriculture tried to reclassify the potato from a vegetable to a grain. I thwarted efforts to consolidate USPS mail operations at the Hampden postal facility, which would have disrupted mail delivery throughout our state. I sounded the alarm with leaders at the FBI and Departments of State and Treasury on the spate of illicit marijuana growing operations that are destroying properties and providing refuge to foreign criminals in our state. Following damage to our working waterfronts after last winter's storms, I secured \$15 million to help fishing communities recover. I championed funding to support the Maine Air National Guard base, Bath Iron Works, and Portsmouth Naval Shipyard.

As of last December, I have cast more than 9,100 consecutive votes, continuing my record of never missing a roll-call vote since my Senate service began in 1997. My ranking as the most bipartisan Senator reflects Maine's tradition of working with a spirit of cooperation and respect.

My highest priority as a Senator is to ensure that Maine's needs are met. If ever I can be of assistance to you, please contact one of my state offices or visit my website at collins.senate.gov.

Sincerely,
Susan M. Collins,
United States Senator

U.S. Representative

Dear Friends,

As we welcome the New Year, I want to extend my sincerest well wishes for 2025: to you, your loved ones, and your community. I'd also like to share an update on what my team and I have been working on - and how we intend to continue serving Maine's First District in the next Congress.

One year ago, our state was reeling from a series of unprecedented winter storms. Thanks to the efforts of local, state, and federal officials, we're starting to rebuild. The Federal Emergency Management Agency and the Small Business Administration approved more than \$10.7 million in federal assistance for Maine households, businesses, and homeowners in the months following the storms. In addition, Maine received a \$69 million grant from the National Oceanic and Atmospheric Administration to support the climate-resilience goals outlined in *Maine Won't Wait*. More help is needed, no doubt, and I will continue to advocate for the support our state deserves. For more information about available resources, go to [Pingree.house.gov/disasterresources](https://pingree.house.gov/disasterresources).

In 2024, \$1.7 billion in federal grant funding came to Maine - encompassing everything from conservation efforts and home-heating assistance to resilient infrastructure and affordable housing. My team was able to secure \$1.4 million in refunds for Maine taxpayers, along with \$639,000 in Social Security benefits. We also helped thousands of constituents file for work permits, veterans benefits, and passports, and wrote countless letters of support on behalf of our constituents.

I'm so proud of what we achieved in 2024, and I'm fully committed to building on those accomplishments in the 119th Congress. As ever, my team and I are ready to assist however we can. Please don't hesitate to reach out to my Portland office at (207) 774-5019, or by visiting pingree.house.gov/contact. We're also happy to provide information related to Congress's annual Community Project Funding (CPF) process, which allows nonprofits and local governments to apply for federal funding for specific projects. For more info, go to [Pingree.house.gov/communityprojectfunding](https://pingree.house.gov/communityprojectfunding).

I'm deeply honored that voters have chosen me to represent them once again in the U.S. Congress. It is a responsibility I will never take lightly - and a privilege I will always cherish.

Sincerely,
Chellie Pingree,
Member of Congress

State Senator

Dear Friends and Neighbors of St. George,

On December 4th, I was sworn in for another term as your State Senator to represent all of Knox County, except for the towns of Washington and Isle au Haut. I will continue to collaborate with my colleagues to do the best work we can for all Mainers. For the next two years, I will serve as Senate Chair of the Criminal Justice and Public Safety Committee, and I will serve on the State and Local Government Committee.

I have the privilege of serving as the Senate Chair of the Criminal Justice and Public Safety Committee. This legislature, I look forward to continuing discussions about how we talk about criminal justice here in Maine, and looking at legislation to keep Maine a safe place to live, work and raise a family in. I previously worked on the State and Local Government Committee back when I served as a Representative in the House. I look forward to working with my colleagues to improve the functions of state government and pass meaningful legislation that improves the lives of Mainers.

In the coming months, my colleagues and I will tackle a wide range of issues, including the cost of living, child care needs, and critical workforce initiatives. Throughout these discussions, I will keep in mind the needs of Knox county and work to make sure those needs are met.

Remember, if I can ever be a resource to you and your family, or if you need assistance getting in touch with a government agency, please don't hesitate to reach out to my legislative office at 207-287-1515 or email me at Anne.Beebe-Center@legslature.maine.gov.

Thank you, it remains a privilege to serve as your State Senator.

Sincerely,
Pinny Beebe-Center,
State Senator, District 12

State Representative

Dear St. George Neighbors:

It is an honor to have the opportunity to serve you in the Maine House of Representatives. Over the next two years, I will be working hard as your advocate in Augusta to make life better for everyone in our district and in our state.

As I write this, the first session of the 132nd Legislature has begun. We have a lot of work ahead of us, which will include doing more to lower costs for Maine families, build an economy that works for everyone, increase access to housing and health care, and more. I'm looking forward to working with all of my colleagues to tackle these challenges head-on.

Our most significant priority will be crafting a two-year state budget, which will shape the direction of our state in the near future. I will be fighting to ensure that the budget includes policies that will provide relief and make it easier for more Maine families to build their lives here and make ends meet. Some of my other top goals for the budget include supporting our working waterfront and mitigating the effects of climate change.

This session, I have been appointed to serve on three committees: Government Oversight, State and Local Government and Taxation.

Please feel free to contact me if you ever need my help. My phone number is (207) 594-4831 and my email address is Ann.Matlack@legislature.maine.gov. I also send out monthly e-newsletters that provide updates on our work at the State House and offer helpful information and resources. Please let me know if you would like to receive them.

I am so grateful to be entrusted with this great responsibility, and I look forward to connecting with you over the next two years.

Sincerely,
Ann Higgins Matlack,
State Representative

Expense Summary

ALL Departments

July to December

Account	Budget Net	Debits	Credits	YTD Net	Unexpended Balance	Percent Spent
01 - TOWN OFFICE	756,863.00	521,773.46	53,850.06	467,923.40	288,939.60	61.82
5010 - Unempl. Tax	0.00	200.00	0.00	200.00	-200.00	----
5020 - Emp Benefits	148,000.00	113,832.35	0.00	113,832.35	34,167.65	76.91
5050 - Equip Maint	3,600.00	1,985.93	649.99	1,335.94	2,264.06	37.11
5060 - Mileage	1,200.00	57.62	0.00	57.62	1,142.38	4.80
5070 - Prop Maint.	20,000.00	23,665.08	17,594.51	6,070.57	13,929.43	30.35
5080 - Supplies	15,000.00	6,129.25	1.46	6,127.79	8,872.21	40.85
5090 - Utilities	16,000.00	8,266.54	0.00	8,266.54	7,733.46	51.67
5111 - Town Manager	115,000.00	74,015.92	0.00	74,015.92	40,984.08	64.36
5122 - FinDir	61,418.00	42,079.64	0.00	42,079.64	19,338.36	68.51
5131 - Office Mgr	59,860.00	42,065.62	0.00	42,065.62	17,794.38	70.27
5141 - Clerk/Secr	52,412.00	34,773.22	0.00	34,773.22	17,638.78	66.35
5151 - Admin Asst	47,848.00	34,363.22	0.00	34,363.22	13,484.78	71.82
5161 - Adm Asst 2	25,462.00	470.00	0.00	470.00	24,992.00	1.85
5163 - Payroll Elec	0.00	1,071.75	0.00	1,071.75	-1,071.75	----
5165 - Payroll OT E	0.00	545.08	0.00	545.08	-545.08	----
5222 - SW License	16,000.00	195.98	0.00	195.98	15,804.02	1.22
5232 - Office Expen	16,000.00	9,732.73	60.83	9,671.90	6,328.10	60.45
5242 - Registry & C	4,000.00	616.00	0.00	616.00	3,384.00	15.40
5252 - Advertising	3,000.00	94.88	0.00	94.88	2,905.12	3.16
5260 - PFML	0.00	195.71	0.00	195.71	-195.71	----
5262 - Town Report	5,000.00	0.00	0.00	0.00	5,000.00	0.00
5272 - Annual Audit	20,000.00	4,000.00	15,000.00	-11,000.00	31,000.00	-55.00
5292 - Dues/Mbrship	6,500.00	7,044.00	0.00	7,044.00	-544.00	108.37
5302 - Prof Servcs	24,000.00	20,588.75	1,988.50	18,600.25	5,399.75	77.50
5312 - Insurance	76,063.00	51,952.80	0.00	51,952.80	24,110.20	68.30
5315 - Workman Comp	0.00	18,468.80	18,468.80	0.00	0.00	----
5323 - prepay Int e	0.00	418.17	0.00	418.17	-418.17	----
5332 - Election Exp	5,000.00	99.05	0.00	99.05	4,900.95	1.98
5342 - Regisr -Vote	1,000.00	992.40	0.00	992.40	7.60	99.24
5372 - Trng/Wkshops	2,000.00	715.00	0.00	715.00	1,285.00	35.75
5382 - Pub Communic	5,000.00	15,552.00	0.00	15,552.00	-10,552.00	311.04
5413 - Off Eqp Res	5,000.00	5,085.97	85.97	5,000.00	0.00	100.00
5433 - Sick Lv Res	2,500.00	2,500.00	0.00	2,500.00	0.00	100.00
02 - SEL BD/ASSRS	90,418.00	92,098.79	14,000.00	78,098.79	12,319.21	86.38
5020 - Emp Benefits	7,415.00	6,304.60	0.00	6,304.60	1,110.40	85.02
5030 - Bd Secretary	5,123.00	4,687.50	0.00	4,687.50	435.50	91.50
5060 - Mileage	0.00	289.44	0.00	289.44	-289.44	----
5222 - SW License	6,000.00	2,590.01	0.00	2,590.01	3,409.99	43.17
5260 - PFML	0.00	31.17	0.00	31.17	-31.17	----
5372 - Trng/Wkshops	0.00	430.00	0.00	430.00	-430.00	----
5403 - Off Eqp Pur	0.00	337.54	0.00	337.54	-337.54	----
5501 - SelBd/Assess	9,360.00	5,040.00	0.00	5,040.00	4,320.00	53.85
5502 - Sel Bd Exp	300.00	0.00	0.00	0.00	300.00	0.00
5511 - Assess Clerk	12,220.00	26,913.76	0.00	26,913.76	-14,693.76	220.24
5522 - Assess Agent	27,000.00	8,580.00	0.00	8,580.00	18,420.00	31.78
5532 - Prop Maps	3,000.00	2,500.00	0.00	2,500.00	500.00	83.33
5562 - Abatemnt Exp	0.00	394.77	0.00	394.77	-394.77	----
5563 - Reval Resrv	20,000.00	20,000.00	0.00	20,000.00	0.00	100.00
5812 - CmpPlan Comm	0.00	14,000.00	14,000.00	0.00	0.00	----

Account	Budget Net	Debits	Credits	YTD Net	Unexpended Balance	Percent Spent
03 - PLANNING	155,548.00	114,701.48	21,696.18	93,005.30	62,542.70	59.79
5010 - Unempl. Tax	0.00	8.34	0.00	8.34	-8.34	----
5020 - Emp Benefits	34,440.00	22,107.13	0.00	22,107.13	12,332.87	64.19
5030 - Bd Secretary	6,000.00	1,831.25	0.00	1,831.25	4,168.75	30.52
5060 - Mileage	3,000.00	1,488.74	0.00	1,488.74	1,511.26	49.62
5080 - Supplies	300.00	349.60	0.00	349.60	-49.60	116.53
5222 - SW License	3,500.00	3,897.50	0.00	3,897.50	-397.50	111.36
5260 - PFML	0.00	32.97	0.00	32.97	-32.97	----
5292 - Dues/Mbrship	1,000.00	35.00	0.00	35.00	965.00	3.50
5372 - Trng/Wkshops	1,000.00	299.17	0.00	299.17	700.83	29.92
5701 - CEO/LPI	57,172.00	38,438.00	0.00	38,438.00	18,734.00	67.23
5711 - Plan Bd Memb	3,500.00	1,760.00	0.00	1,760.00	1,740.00	50.29
5721 - Bd Appeals	1,000.00	60.00	0.00	60.00	940.00	6.00
5731 - Planning Sec	12,611.00	7,090.16	0.00	7,090.16	5,520.84	56.22
5782 - Plan Brd Exp	500.00	0.00	0.00	0.00	500.00	0.00
5792 - Bd Appl Exp	500.00	0.00	0.00	0.00	500.00	0.00
5802 - Conserv Comm	11,025.00	17,040.10	21,696.18	-4,656.08	15,681.08	-42.23
5812 - CmpPlan Comm	20,000.00	20,263.52	0.00	20,263.52	-263.52	101.32
04 - FIRE DEPT	414,776.00	267,491.09	26,013.20	241,477.89	173,298.11	58.22
5020 - Emp Benefits	9,950.00	3,048.48	29.84	3,018.64	6,931.36	30.34
5050 - Equip Maint	15,000.00	12,168.05	0.00	12,168.05	2,831.95	81.12
5055 - Veh. Maint	15,000.00	10,464.79	0.00	10,464.79	4,535.21	69.77
5070 - Prop Maint.	14,000.00	2,584.00	7,000.00	-4,416.00	18,416.00	-31.54
5080 - Supplies	3,000.00	646.76	0.00	646.76	2,353.24	21.56
5090 - Utilities	14,000.00	8,309.47	0.00	8,309.47	5,690.53	59.35
5232 - Office Expen	0.00	85.00	85.00	0.00	0.00	----
5292 - Dues/Mbrship	2,000.00	595.00	0.00	595.00	1,405.00	29.75
5293 - Scene Suppor	1,500.00	254.57	0.00	254.57	1,245.43	16.97
6101 - FD Officers	28,000.00	16,428.53	0.00	16,428.53	11,571.47	58.67
6102 - FD Training	25,000.00	15,978.18	0.00	15,978.18	9,021.82	63.91
6111 - FD F-Fightrs	46,500.00	7,714.58	390.00	7,324.58	39,175.42	15.75
6122 - FD/EMD Staff	16,000.00	2,000.00	0.00	2,000.00	14,000.00	12.50
6142 - FD Dispatch	54,326.00	54,298.50	0.00	54,298.50	27.50	99.95
6212 - Medical	1,000.00	0.00	0.00	0.00	1,000.00	0.00
6223 - Eqp Purch	25,000.00	2,890.63	18,467.00	-15,576.37	40,576.37	-62.31
6233 - FD Pers Eqp	25,000.00	14,076.66	41.36	14,035.30	10,964.70	56.14
6253 - FD AcqRes	100,000.00	100,000.00	0.00	100,000.00	0.00	100.00
6279 - Generator	10,000.00	10,000.00	0.00	10,000.00	0.00	100.00
6280 - Emer Mangmnt	500.00	0.00	0.00	0.00	500.00	0.00
6283 - FD WtrHle Rs	4,000.00	4,000.00	0.00	4,000.00	0.00	100.00
8162 - Fuel-Equip	5,000.00	1,947.89	0.00	1,947.89	3,052.11	38.96
05 - ANIMAL CONTROL	10,750.00	7,084.99	0.00	7,084.99	3,665.01	65.91
5020 - Emp Benefits	450.00	270.24	0.00	270.24	179.76	60.05
5060 - Mileage	400.00	152.76	0.00	152.76	247.24	38.19
5372 - Trng/Wkshops	300.00	0.00	0.00	0.00	300.00	0.00
6401 - ACO Wages	5,300.00	3,533.36	0.00	3,533.36	1,766.64	66.67
6412 - ACO-KennFees	4,000.00	3,128.63	0.00	3,128.63	871.37	78.22
6422 - ACO-VetExp	300.00	0.00	0.00	0.00	300.00	0.00

Account	Budget Net	Debits	Credits	YTD Net	Unexpended Balance	Percent Spent
06 - RDS/PROP MGT	757,890.00	620,826.50	2,385.40	618,441.10	139,448.90	81.60
5020 - Emp Benefits	22,050.00	14,792.54	0.00	14,792.54	7,257.46	67.09
5050 - Equip Maint	2,500.00	1,298.43	0.00	1,298.43	1,201.57	51.94
5055 - Veh. Maint	500.00	1,407.52	0.00	1,407.52	-907.52	281.50
5070 - Prop Maint.	1,000.00	829.36	0.00	829.36	170.64	82.94
5080 - Supplies	1,200.00	1,482.54	0.00	1,482.54	-282.54	123.55
5090 - Utilities	900.00	582.03	0.00	582.03	317.97	64.67
5162 - Maint.Person	46,440.00	33,206.40	0.00	33,206.40	13,233.60	71.50
5260 - PFML	0.00	28.50	0.00	28.50	-28.50	----
5372 - Trng/Wkshops	0.00	100.00	0.00	100.00	-100.00	----
7000 - StreetLights	12,000.00	7,903.63	0.00	7,903.63	4,096.37	65.86
7102 - Contr Serves	100,000.00	66,822.80	0.00	66,822.80	33,177.20	66.82
7112 - Roadside Mow	4,000.00	3,100.00	0.00	3,100.00	900.00	77.50
7132 - Resurfacing	150,000.00	85,774.70	0.00	85,774.70	64,225.30	57.18
7142 - Signs/Paint	2,200.00	3,332.85	1,496.90	1,835.95	364.05	83.45
7150 - CemMowing	27,000.00	14,000.00	0.00	14,000.00	13,000.00	51.85
7151 - CemMaint	2,500.00	974.00	888.50	85.50	2,414.50	3.42
7155 - CemSexton	3,600.00	2,400.00	0.00	2,400.00	1,200.00	66.67
7202 - WinRds-Contr	235,000.00	249,275.26	0.00	249,275.26	-14,275.26	106.07
7212 - Salt & Sand	62,000.00	43,840.75	0.00	43,840.75	18,159.25	70.71
7223 - S/S Maint	2,000.00	0.00	0.00	0.00	2,000.00	0.00
7253 - EquipPurch	77,500.00	86,499.95	0.00	86,499.95	-8,999.95	111.61
8162 - Fuel-Equip	5,500.00	3,175.24	0.00	3,175.24	2,324.76	57.73
07 - SOLID WASTE	633,400.00	435,165.57	34,289.11	400,876.46	232,523.54	63.29
5010 - Unempl. Tax	0.00	200.00	0.00	200.00	-200.00	----
5020 - Emp Benefits	75,000.00	41,205.49	169.11	41,036.38	33,963.62	54.72
5050 - Equip Maint	18,000.00	6,263.72	0.00	6,263.72	11,736.28	34.80
5055 - Veh. Maint	0.00	41.99	0.00	41.99	-41.99	----
5060 - Mileage	0.00	144.05	0.00	144.05	-144.05	----
5070 - Prop Maint.	3,500.00	17,506.78	0.00	17,506.78	-14,006.78	500.19
5080 - Supplies	3,500.00	2,562.20	0.00	2,562.20	937.80	73.21
5090 - Utilities	7,000.00	3,614.66	0.00	3,614.66	3,385.34	51.64
5260 - PFML	0.00	88.14	0.00	88.14	-88.14	----
7102 - Contr Serves	0.00	3,120.00	3,120.00	0.00	0.00	----
8111 - T/S Attend.	145,000.00	99,534.67	0.00	99,534.67	45,465.33	68.64
8122 - S/W Tip Fees	185,000.00	108,282.20	0.00	108,282.20	76,717.80	58.53
8132 - S/W Transpt	150,000.00	113,634.14	0.00	113,634.14	36,365.86	75.76
8142 - S/W UnvWaste	3,000.00	0.00	0.00	0.00	3,000.00	0.00
8162 - Fuel-Equip	7,500.00	3,304.64	0.00	3,304.64	4,195.36	44.06
8172 - S/W Training	1,000.00	116.00	0.00	116.00	884.00	11.60
8182 - S/W Recyclin	3,000.00	172.00	0.00	172.00	2,828.00	5.73
8192 - S/W Compost.	2,000.00	1,909.99	0.00	1,909.99	90.01	95.50
8202 - S/W Licensin	1,000.00	442.00	0.00	442.00	558.00	44.20
8212 - S/W Spec Wst	3,500.00	3,938.40	0.00	3,938.40	-438.40	112.53
8242 - S/W Septage	3,200.00	0.00	0.00	0.00	3,200.00	0.00
8252 - S/W Brush-Wd	10,000.00	0.00	0.00	0.00	10,000.00	0.00
8253 - S/W Eq Purch	1,000.00	1,313.30	1,000.00	313.30	686.70	31.33
8255 - Persnl Equip	1,200.00	179.34	0.00	179.34	1,020.66	14.95
8265 - Compact Bldg	10,000.00	27,591.86	30,000.00	-2,408.14	12,408.14	-24.08
08 - GENERAL ASST	2,500.00	0.00	0.00	0.00	2,500.00	0.00
9102 - General Asst	2,500.00	0.00	0.00	0.00	2,500.00	0.00

Account	Budget Net	Debits	Credits	YTD Net	Unexpended Balance	Percent Spent
09 - SOC/COMM SVC	100,699.00	101,302.20	0.00	101,302.20	-603.20	100.60
9202 - Social Servc	36,199.00	36,199.00	0.00	36,199.00	0.00	100.00
9332 - Vets Graves	4,500.00	5,103.20	0.00	5,103.20	-603.20	113.40
9342 - Cemeteries	7,000.00	7,000.00	0.00	7,000.00	0.00	100.00
9352 - Library	50,000.00	50,000.00	0.00	50,000.00	0.00	100.00
9362 - Shellfish Mgt	3,000.00	3,000.00	0.00	3,000.00	0.00	100.00
10 - RECREATION	126,514.00	80,511.11	3,817.83	76,693.28	49,820.72	60.62
5020 - Emp Benefits	27,300.00	16,134.73	0.00	16,134.73	11,165.27	59.10
5060 - Mileage	1,000.00	333.66	0.00	333.66	666.34	33.37
5070 - Prop Maint.	0.00	2,342.10	1,200.00	1,142.10	-1,142.10	----
5080 - Supplies	0.00	76.26	0.00	76.26	-76.26	----
5090 - Utilities	5,000.00	2,104.53	0.00	2,104.53	2,895.47	42.09
5260 - PFML	0.00	34.62	0.00	34.62	-34.62	----
9401 - Rec Director	62,014.00	44,058.28	0.00	44,058.28	17,955.72	71.05
9402 - Rec Chd Rec	9,100.00	2,455.60	385.83	2,069.77	7,030.23	22.74
9407 - Comm Rec	2,500.00	245.00	0.00	245.00	2,255.00	9.80
9412 - Rec Sen. Pgm	4,500.00	1,358.59	0.00	1,358.59	3,141.41	30.19
9472 - Rec BIFld Mn	8,100.00	4,367.74	2,232.00	2,135.74	5,964.26	26.37
9491 - Tennis Crt R	7,000.00	7,000.00	0.00	7,000.00	0.00	100.00
11 - HARBORS	425,810.00	344,106.94	3,000.00	341,106.94	84,703.06	80.11
5020 - Emp Benefits	26,550.00	17,330.78	0.00	17,330.78	9,219.22	65.28
5040 - Debt Payment	277,437.00	245,700.04	0.00	245,700.04	31,736.96	88.56
5060 - Mileage	5,000.00	2,649.85	0.00	2,649.85	2,350.15	53.00
5070 - Prop Maint.	1,000.00	0.00	0.00	0.00	1,000.00	0.00
5080 - Supplies	0.00	80.81	0.00	80.81	-80.81	----
5090 - Utilities	2,000.00	0.00	0.00	0.00	2,000.00	0.00
5260 - PFML	0.00	31.62	0.00	31.62	-31.62	----
5372 - Trng/Wkshops	1,200.00	200.00	0.00	200.00	1,000.00	16.67
8162 - Fuel-Equip	300.00	239.87	0.00	239.87	60.13	79.96
9501 - Hbr Master	54,823.00	36,897.56	0.00	36,897.56	17,925.44	67.30
9511 - H/M Deputies	800.00	600.00	0.00	600.00	200.00	75.00
9522 - Hbr Flt-Lndg	13,200.00	3,594.84	3,000.00	594.84	12,605.16	4.51
9532 - Hbr Chan Mnt	6,000.00	2,250.00	0.00	2,250.00	3,750.00	37.50
9542 - H/M Expense	500.00	74.05	0.00	74.05	425.95	14.81
9592 - Municip Boat	2,000.00	102.53	0.00	102.53	1,897.47	5.13
9594 - Pump Out Flt	1,000.00	355.00	0.00	355.00	645.00	35.50
9613 - Hbrs R&F Res	2,500.00	2,500.00	0.00	2,500.00	0.00	100.00
9623 - Equip Purch.	1,500.00	1,499.99	0.00	1,499.99	0.01	100.00
9633 - Mun Boat Res	25,000.00	25,000.00	0.00	25,000.00	0.00	100.00
9663 - Pub Landg Re	5,000.00	5,000.00	0.00	5,000.00	0.00	100.00
12 - UNCLASSIFIED	1,458,920.00	6,358,336.04	500.00	6,357,836.04	-4,898,916.04	435.79
7142 - Signs/Paint	10,000.00	1,496.90	0.00	1,496.90	8,503.10	14.97
9815 - FuelFill	55,000.00	40,705.75	0.00	40,705.75	14,294.25	74.01
9820 - EnergyEffRes	10,000.00	20,000.00	0.00	20,000.00	-10,000.00	200.00
9822 - Fireworks	10,000.00	10,641.00	500.00	10,141.00	-141.00	101.41
9882 - Family Hlth	70,000.00	33,621.58	0.00	33,621.58	36,378.42	48.03
9902 - County Tax	1,303,920.00	1,303,920.00	0.00	1,303,920.00	0.00	100.00
9912 - School Pymt	0.00	4,947,950.81	0.00	4,947,950.81	-4,947,950.81	----

Account	Budget Net	Debits	Credits	YTD Net	Unexpended Balance	Percent Spent
16 - 10 CSR RENO	0.00	2,310,909.03	30,307.50	2,280,601.53	-2,280,601.53	----
9683 - D&P 10 CSR	0.00	6,046.25	0.00	6,046.25	-6,046.25	----
9701 - Admin	0.00	49,797.73	0.00	49,797.73	-49,797.73	----
9706 - Construction	0.00	2,206,532.64	30,307.50	2,176,225.14	-2,176,225.14	----
9721 - Electrical	0.00	1,745.81	0.00	1,745.81	-1,745.81	----
9726 - Equipment	0.00	46,786.60	0.00	46,786.60	-46,786.60	----
18 - EMS	964,421.00	782,992.35	93,968.45	689,023.90	275,397.10	71.44
5010 - Unempl. Tax	0.00	400.00	0.00	400.00	-400.00	----
5020 - Emp Benefits	106,575.00	91,922.06	1,714.08	90,207.98	16,367.02	84.64
5031 - Med Billing	6,500.00	5,683.11	0.00	5,683.11	816.89	87.43
5050 - Equip Maint	2,000.00	185.08	0.00	185.08	1,814.92	9.25
5055 - Veh. Maint	3,500.00	7,297.90	0.00	7,297.90	-3,797.90	208.51
5070 - Prop Maint.	8,000.00	4.99	0.00	4.99	7,995.01	0.06
5080 - Supplies	7,500.00	5,450.15	0.00	5,450.15	2,049.85	72.67
5090 - Utilities	13,000.00	812.66	0.00	812.66	12,187.34	6.25
5101 - Full TimeEMS	302,224.00	219,603.28	0.00	219,603.28	82,620.72	72.66
5102 - per Diem EMS	306,868.00	199,570.43	50,000.00	149,570.43	157,297.57	48.74
5103 - Shift Pay EM	0.00	14,696.35	0.00	14,696.35	-14,696.35	----
5260 - PFML	0.00	374.58	0.00	374.58	-374.58	----
5292 - Dues/Mbrship	3,000.00	3,176.75	340.00	2,836.75	163.25	94.56
5312 - Insurance	3,728.00	0.00	0.00	0.00	3,728.00	0.00
5372 - Trng/Wkshops	5,000.00	3,727.00	0.00	3,727.00	1,273.00	74.54
5373 - Uniforms	2,000.00	1,107.19	0.00	1,107.19	892.81	55.36
6142 - FD Dispatch	54,326.00	54,298.50	0.00	54,298.50	27.50	99.95
6143 - Mutual Aid	1,000.00	2,200.00	0.00	2,200.00	-1,200.00	220.00
6212 - Medical	500.00	787.50	677.50	110.00	390.00	22.00
6213 - Pharmacy	1,600.00	352.89	0.00	352.89	1,247.11	22.06
6223 - Eqp Purch	130,600.00	166,279.05	41,236.87	125,042.18	5,557.82	95.74
6224 - Med Equipmen	1,500.00	1,906.82	0.00	1,906.82	-406.82	127.12
8162 - Fuel-Equip	5,000.00	3,156.06	0.00	3,156.06	1,843.94	63.12
FINAL TOTALS	5,898,509.00	12,037,299.55	283,827.73	11,753,471.82	-5,854,962.82	199.26

Revenue Summary

July to February

Account	Budget Net	Debits	Credits	YTD Net	Uncollected Balance	Percent Collected
01 - TOWN OFFICE	1,173,000.00	21,296,299.09	32,947,313.78	11,651,014.69	-10,478,014.69	993.27
4000 - State Revenue Sharing	220,000.00	0.00	179,704.67	179,704.67	40,295.33	81.68
4400 - Motor Vehicle Excise Tax Rev	695,000.00	0.00	482,799.50	482,799.50	212,200.50	69.47
4410 - Motor Vehicle Agent Fees	8,000.00	0.00	5,152.00	5,152.00	2,848.00	64.40
4500 - Clerk Fees	0.00	2,273.00	5,622.25	3,349.25	-3,349.25	----
4510 - Interest & Costs	20,000.00	583.38	7,092.73	6,509.35	13,490.65	32.55
4520 - Interest from Bank Accounts	75,000.00	5,184.90	93,015.04	87,830.14	-12,830.14	117.11
4530 - Photocopies	0.00	0.00	38.70	38.70	-38.70	----
4540 - Public Hearing Fees	0.00	0.00	250.00	250.00	-250.00	----
4550 - Tree Growth Reimbursement	0.00	0.00	4,785.16	4,785.16	-4,785.16	----
4565 - Grants	0.00	26,500.00	138,809.94	112,309.94	-112,309.94	----
4570 - State Reimbursements - Ot	0.00	1,080.00	1,404.38	324.38	-324.38	----
4571 - State Reimbursement - Hom	155,000.00	47,012.61	137,640.61	90,628.00	64,372.00	58.47
4740 - Rental Income from 38 Main St	0.00	0.00	0.00	0.00	0.00	----
4750 - Miscellaneous Income	0.00	131.96	40,828.44	40,696.48	-40,696.48	----
4760 - Property Tax Revenue	0.00	21,213,533.24	31,850,170.36	10,636,637.12	-10,636,637.12	----
4770 - Supplemental Property Tax	0.00	0.00	0.00	0.00	0.00	----
4780 - Tax Lien Revenue	0.00	0.00	0.00	0.00	0.00	----
03 - PLANNING DEPARTMENT	34,000.00	40.00	52,988.81	52,948.81	-18,948.81	155.73
4300 - Building Permit Fees	34,000.00	0.00	45,552.56	45,552.56	-11,552.56	133.98
4310 - Plumbing Permit Fees	0.00	40.00	7,346.25	7,306.25	-7,306.25	----
4320 - Subdivision Application Fees	0.00	0.00	0.00	0.00	0.00	----
4330 - Site Plan Review Appl Fees	0.00	0.00	50.00	50.00	-50.00	----
4340 - Flood Plain Permit Fee	0.00	0.00	40.00	40.00	-40.00	----
05 - ANIMAL CONTROL	600.00	0.00	761.00	761.00	-161.00	126.83
4100 - Animal Control Income	600.00	0.00	761.00	761.00	-161.00	126.83
06 - ROADS & PROPERTY MGMT	100,000.00	0.00	82,081.56	82,081.56	17,918.44	82.08
4440 - MDOT Local Road Assistance	32,000.00	0.00	37,892.00	37,892.00	-5,892.00	118.41
4441 - DOT Reimbursement Rt 131	68,000.00	0.00	40,989.56	40,989.56	27,010.44	60.28
4450 - Cemetery - Lot Sales	0.00	0.00	3,200.00	3,200.00	-3,200.00	----
4567 - Disaster Reimbursement	0.00	0.00	0.00	0.00	0.00	----
07 - SOLID WASTE	70,000.00	0.00	70,963.07	70,963.07	-963.07	101.38
4591 - Solid Waste Income - Bins, etc	0.00	0.00	190.00	190.00	-190.00	----
4592 - Solid Waste Income - Disp Fees	0.00	0.00	3,208.10	3,208.10	-3,208.10	----
4593 - Solid Waste Income - Sale Recy	70,000.00	0.00	16,936.97	16,936.97	53,063.03	24.20
4594 - Solid Waste Income - 2nd Hand	0.00	0.00	900.00	900.00	-900.00	----
4595 - Solid Waste Income - Compost	0.00	0.00	72.00	72.00	-72.00	----
4597 - Solid Waste Income-Mattress	0.00	0.00	935.00	935.00	-935.00	----
4598 - Solid Waste Income- Demo	0.00	0.00	34,640.00	34,640.00	-34,640.00	----
4599 - Solid Waste Income - Shingles	0.00	0.00	7,075.00	7,075.00	-7,075.00	----
4600 - Solid Waste Income- Furniture	0.00	0.00	363.00	363.00	-363.00	----
4601 - Solid Waste Income- Brush	0.00	0.00	4,264.00	4,264.00	-4,264.00	----
4602 - Solid Waste Income- Tires	0.00	0.00	968.00	968.00	-968.00	----
4604 - Solid Waste Income- White Good	0.00	0.00	1,335.00	1,335.00	-1,335.00	----
4605 - Solid Waste Income-Antifreeze	0.00	0.00	46.00	46.00	-46.00	----
4606 - Solid Waste Income-Clean Wood	0.00	0.00	30.00	30.00	-30.00	----
10 - RECREATION	2,500.00	0.00	53.00	53.00	2,447.00	2.12
4600 - Recreation Income	2,500.00	0.00	0.00	0.00	2,500.00	0.00
4610 - Recreation Income - Seniors	0.00	0.00	53.00	53.00	-53.00	----

Account	Budget Net	Debits	Credits	YTD Net	Uncollected Balance	Percent Collected
11 - HARBORS	76,000.00	0.00	53,266.50	53,266.50	22,733.50	70.09
4200 - Boat Excise Tax Revenue	24,000.00	0.00	9,841.50	9,841.50	14,158.50	41.01
4210 - Mooring Permit Fees	52,000.00	0.00	39,800.00	39,800.00	12,200.00	76.54
4220 - 10 Cold Storage Rental	0.00	0.00	3,625.00	3,625.00	-3,625.00	----
12 - UNCLASSIFIED	55,000.00	0.00	35,277.57	35,277.57	19,722.43	64.14
4750 - Reimbursement Fuel Purchases	55,000.00	0.00	35,277.57	35,277.57	19,722.43	64.14
14 - RESERVE ACCOUNTS	0.00	4,714.11	30,461.13	25,747.02	-25,747.02	----
4000 - Interest Income	0.00	4,714.11	30,461.13	25,747.02	-25,747.02	----
16 - 10 COLD STORAGE RD RENOVATIONS	0.00	0.00	21,914.75	21,914.75	-21,914.75	----
4520 - Interest from Investments	0.00	0.00	21,914.75	21,914.75	-21,914.75	----
4565 - Grant Reimbursement	0.00	0.00	0.00	0.00	0.00	----
18 - EMERGENCY MEDICAL SERVICES	229,000.00	0.00	85,506.09	85,506.09	143,493.91	37.34
4565 - Grant Reimbursement	100,000.00	0.00	0.00	0.00	100,000.00	0.00
4570 - State Reimbursement	0.00	0.00	0.00	0.00	0.00	----
4790 - Services Provided Revenue	129,000.00	0.00	85,506.09	85,506.09	43,493.91	66.28
FINAL TOTALS	1,740,100.00	21,301,053.20	33,380,587.26	12,079,534.06	-10,339,434.06	694.19

TOWN OF ST. GEORGE TRUST FUND

January 2024 to December 2024

	Beginning Balance January 1, 2024	Ending Balance December 31, 2024
Cemetery Perpetual Care	\$102,098.88	\$110,268.44
Gertude Andre Trust Fund	\$146,833.87	\$159,994.71
Trussell Worthy Poor Trust	\$42,147.53	\$45,928.42
Alice Trussell School Fund	\$66,889.58	\$73,056.65
Grant Scholarship Trust	\$25,061.02	\$26,371.59
Wilson Scholarship Trust	\$145,688.70	\$155,120.90
Colson Scholarship Trust	\$262,012.33	\$285,169.31
Lipson Tennis Court Fund	\$28,192.51	\$30,791.80
Fishermen's Memorial Fund	\$31,476.07	\$31,619.64
LG Grace Scholarship	\$165,978.42	\$181,281.26
Seaside Cemetery Perpetual Care	\$11,145.80	\$11,840.96
Ernest Rawley Cemetery Trust	\$41,683.59	\$45,526.72
TOTALS	\$1,069,208.30	\$1,156,970.40

TOWN OF ST. GEORGE RESERVE ACCOUNTS

January 2024 to December 31, 2024

	Beginning Balance January 1, 2024	Ending Balance December 31, 2024
Sick Leave Reserve	\$32,877.86	\$36,851.39
Revaluation Reserve	\$170,013.09	\$197,723.14
Fire Dept. Vehicle Reserve	\$631,239.98	\$760,194.97
Office Equipment Reserve	\$26,043.28	\$30,299.09
Ramps & Floats Reserve	\$12,497.88	\$15,577.80
Municipal Boat Reserve	\$60,014.28	\$87,964.82
Public Land Acq. Reserve	\$42,533.66	\$14,261.43
Sewerage Correction Reserve	\$36,118.73	\$37,702.48
Solid Waste Equipment Reserve	\$27,304.50	\$23,543.15
Energy Efficiency Reserve	\$83,813.27	\$11,156.63
Insurance Reserve	\$2,211.56	\$2,308.53
Public Landing Reserve	\$50,314.31	\$57,584.29
FD Training Bldg Reserve	\$187.26	\$195.50
Water Hole Reserve	\$28,492.18	\$32,052.24
Harbor Planning Reserve	\$2,137.91	\$2,231.66
Main Street Reserve	\$8,435.82	\$8,805.71
Tennis Court Reserve	\$6,401.10	\$13,771.10
Generator Reserve	\$30,577.23	\$52,418.36
Ambulance Reserve	\$1,835.37	\$153,716.19
TOTAL	\$1,253,049.27	\$1,538,358.48

ST. GEORGE TAX LIST

Owners Name	Current Land Value	Current Building Value
13 REIN ROAD, LLC	67,200	444,500
14 RASPBERRY LANE LLC	101,600	165,500
16 RASPBERRY LANE LLC	343,500	147,800
173 NORTH LLC	505,100	359,600
173 NORTH LLC		45,600
2024 ROBERT C. ANDERSON REVOCABLE TRUST	312,300	172,200
207 PORT CLYDE LLC	681,800	242,900
25 BARTER'S POINT ROAD REVOCABLE TRUST	546,000	268,300
360 HIDEAWAY LLC	1,481,300	568,500
360 HIDEAWAY LLC		268,900
50 PORT CLYDE ROAD LLC	119,100	167,700
51 FACTORY ROAD, LLC		
C/O DANIEL & SHERYL TISHMAN	2,481,700	300,300
51 FACTORY ROAD, LLC	687,300	683,600
51 FACTORY ROAD, LLC		
C/O DANIEL & SHERYL TISHMAN		100,400
51 MILL CREEK ROAD, LLC	68,200	150,200
6 WALLSTON ROAD TH LLC	64,000	144,100
73 OCEAN POINT DRIVE LLC	447,000	214,300
73 OCEAN POINT DRIVE LLC		129,500
73 OCEAN POINT DRIVE LLC		905,200
73 OCEAN POINT DRIVE LLC		229,100
8 RASPBERRY LANE LLC	368,800	183,600
A & A RENTALS	138,100	276,400
A & A RENTALS		88,900
A & B RENTALS	681,700	145,300
A & B RENTALS		908,100
ABACO PROPERTY HOLDINGS, INC.	380,700	39,600
ABBA REALTY TRUST	232,900	242,400
ABBA REALTY TRUST	29,600	101,900
ABC2L, LLC	174,200	97,700
ABORN, FOSTER L. & HOLBROOK, SARA	689,400	200,500
ABT, HEATHER STOTTER, TRUSTEE	187,100	
ACKER, WAYNE & BAUMGARTNER, SHERRILL	58,400	179,300
ACKERMAN, PAUL	26,900	
ACKERMAN, PAUL	131,200	158,600
ADAIR/STEINER-ADAIR OTIS POINT TRUST	177,400	505,600
ADAIR/STEINER-ADAIR OTIS POINT TRUST	150,500	
ADAMS, LYNN, TRUSTEE	701,300	107,400
ADAMS, MARK A., TRUSTEE	74,700	130,600
ADAMS, STEPHEN B. & WILLEY, TAMMY L.	53,500	138,200
ADVENT CHRISTIAN CHURCH	46,900	167,100
ADVENT CHRISTIAN CHURCH	115,000	135,600
AHERN, RICHARD T & ANN MARIE	120,700	139,100
AHLBERG, MATTHEW & KREGLING, KATHERINE C.	191,100	141,800
AIKEN, ASHLEY R.	67,600	157,500
AJB LLC.	35,600	
AKERS, LAWRENCE GARY & LYNN RITA	457,600	132,500
AKSELSEN, HANS K.	193,700	221,200
ALBERETTI, JAMES A. & MARIA O.	61,800	307,000
ALDRICH LLC	563,100	
ALDRICH, BAILEY; DEVISSSES OF	703,500	65,700

ST. GEORGE TAX LIST

Owners Name	Current Land Value	Current Building Value
ALDRICH, BAILEY; DEVISSSES OF		85,100
ALDRICH, JONATHAN & NANCY	827,000	247,400
ALEX, KATHRYN A.	23,100	46,200
ALFONSO, LUIS	62,500	62,500
ALFRED E. BROWN REVOCABLE TRUST	148,700	254,000
ALFRED J. DUSSI & JEANNINE DUSSI TRUST	291,000	161,900
ALL BUSINESS, LLC	400	
ALL BUSINESS, LLC	20,700	
ALL BUSINESS, LLC	20,700	
ALL BUSINESS, LLC	20,700	
ALL BUSINESS, LLC	25,300	
ALLEN, EVERETT C. & SARAH D.	443,500	287,800
ALLEN, WILLIAM & SORRENTO, CAROLYN	276,500	199,100
ALLEY, DENNIS W. & TERESA J.	120,000	118,800
ALLISON, KRISTINE Y. & DALE C. JR.	57,900	102,200
ALLY, MATTHEW CARL & MARJANOVIC-ALLY, BILJANA	149,300	29,700
ALMA-TREASURE POINT ROAD LLC	192,500	8,100
AMERICAN TOWER		191,200
AMES, DAVID A.	141,300	253,900
AMES, DAVID A.		32,900
AMES, DENISE R.	59,700	174,700
AMES, ELIZABETH	60,300	
AMES, JOHN C. JR.	53,500	128,500
AMES, MICHAEL H.	60,500	92,800
AMES, MICHAEL H.	27,800	
AMES, TROY L. & KRISTINE	51,000	243,100
AMES, WESTON	214,600	181,000
AMUNDSEN, COLIN P.	78,000	54,200
AMUNDSEN, ERIK	248,200	
ANDERSON, ALAN W. & SULLIVAN-ANDERSON, ELLEN	35,400	66,000
ANDERSON, ANGELA M & POMERLEAU, JOSEPH R	37,900	
ANDERSON, BARRY & BELINDA	56,400	86,000
ANDERSON, DOUGLAS CHRISTOPHER	53,600	10,600
ANDERSON, DOUGLAS E JR & RHONDA L.	54,800	37,800
ANDERSON, DOUGLAS E JR & RHONDA L.	53,500	154,700
ANDERSON, DOUGLAS E JR & RHONDA L.	117,600	32,600
ANDERSON, ERIK C.	61,500	118,500
ANDERSON, ERIK C. & TAMMY K.	45,000	
ANDERSON, ERIK C. & TAMMY K.	144,900	
ANDERSON, JAMES J.,TTEE	63,700	212,300
ANDERSON, KATHRYN A	177,200	
ANDERSON, KATHRYN A. & PURINTON, RICHARD D. JR.	55,500	172,200
ANDERSON, LARRY AND GAIL, TRUSTEES	58,400	129,000
ANDERSON, PAUL W. & KAREN H.	40,200	138,700
ANDERSON, PHILIP R. & BARBARA D.	23,800	
ANDERSON, PHILIP R. & BARBARA D.	56,200	147,100
ANDERSON, REBECCA L.	61,700	207,700
ANDREWS - TURNER TRUST	25,700	76,200
ANDREWS, SAMUEL G.	138,200	2,400
ANDREWS, SAMUEL G.	110,100	
ANDREWS, SAMUEL G.	46,600	
ANDRONIK, CATHERINE M.	118,300	157,700

ST. GEORGE TAX LIST

Owners Name	Current Land Value	Current Building Value
ANGLADA, NANCY P. & BROWN, DAVID A. & PETER H.	682,500	444,200
ANGLADA, NANCY P. & BROWN, DAVID A. & PETER H.	549,700	89,200
ANTHOINE, NINA	102,600	193,300
APONTE, RYAN & AUDREY	91,500	140,200
APONTE, RYAN & AUDREY		8,600
ARAKELIAN, WILLIAM E & CATHERINE J. TRUSTEES	350,100	221,800
ARBOGAST FAMILY REALTY TRUST	46,300	95,300
ARBOGAST FAMILY REALTY TRUST	99,200	9,500
AREY, ROBERT C.	28,500	77,000
ARMER, EBEN J.	47,100	
ARMITAGE, THOMAS B. & LAURA P.	107,900	244,900
ARMSTRONG, BRENDA T. & JOHN R.	68,900	135,000
ARMSTRONG, JOHN R. & BRENDA T.	66,700	114,900
ARNESS, CAROL A. & STANEK, ROSEMARY J.	113,200	242,300
ARNESS, CONSTANCE A. & JOHN A.	112,900	196,200
ARNETT, DEBORAH L. & EARL T.	65,000	263,200
AROMAA, KARL S. & RITA F.	123,700	231,500
ARTHUR D. HENRY, INC.	20,800	
ASHTON, PATRICIA R.	192,900	265,800
ASMODEO, HEATHER ANNE	63,400	135,800
ATCHESON, SHARON & PAUL	110,700	111,000
ATCHESON, SHARON & PAUL		11,500
ATHERTON, ELIZABETH E.	163,300	159,500
AULD, DAVID & SHERRILL	690,200	231,400
AUNT ELLIE, LLC	853,300	120,100
AUNT ELLIE, LLC		265,500
AUSPLUND, DAVID S. & WANDA	61,600	90,000
AUSPLUND, ROSANNE L. & MARK F.	53,500	202,400
AUSPLUND, ROSANNE L.	52,800	122,800
AUSTEN, KARLA & PERRY, PAMELA	374,300	180,300
AVENI-DEFORGE, ADRIAN	49,300	168,800
AWAD, AYMAN H. & MAHA	565,200	324,200
AXTEN, JOHN & JUDITH ANN	472,200	
AXTEN, JOHN 2012 IRREVOCABLE TRUST	681,900	216,900
AXTEN, JOHN 2012 IRREVOCABLE TRUST	691,300	121,300
AXTEN, JOHN 2012 REVOCABLE TRUST	92,500	
B & B RENTALS, LLC	120,400	279,400
B & B RENTALS, LLC		45,200
BABB, MARLEY	59,700	122,400
BABB, STEVEN	45,800	113,200
BABB, STEVEN H.	66,300	191,700
BABB, STEVEN H.	59,500	173,900
BABB, TY	456,000	288,000
BABB, TY W.	94,000	133,000
BACARISSE, HOLLY B.	221,300	146,500
BACHELDER, S. & STRACHAN, D.	380,700	159,100
BACKMAN, PER-OLOF, TRUSTEE	896,500	211,400
BACKMAN, PER-OLOF, TRUSTEE		47,800
BAIGRIE-HOOPER, FIONA	204,400	
BAILEY, ELIZA COCROFT	105,600	141,100
BAILEY, JONATHAN & MATTHEWS, JANE C.	40,300	144,400
BAILEY, LARRY N. & DIANE M.	322,600	441,600

ST. GEORGE TAX LIST

Owners Name	Current Land Value	Current Building Value
BAKER PROPERTIES	492,800	59,300
BAKER PROPERTIES		113,200
BAKER, LEONARD KELLY & LINDA	53,500	29,300
BAKER, REXFORD V.N., TRUSTEE & BAKER, JANEEN T., TRUSTEE	354,600	69,100
BAKER, ROSS K & KHAYAT, SUSANNAH & BAKER, SARAH	55,100	
BAKER, ROSS K & KHAYAT, SUSANNAH & BAKER, SARAH	244,600	84,700
BAKER, ROSS K & KHAYAT, SUSANNAH & BAKER, SARAH	178,200	
BALANO LOT, LLC	34,600	
BALANO, JAMES K. & SPILLANE, KATHLEEN A	60,900	260,800
BALANO, LLC	6,200	
BALANO, LLC (75%)/& BALANO, JAMES K (25%)	77,600	195,800
BALANO-STOTT, JOEL J & STEPHANIE	38,400	
BALIOTTI, FRANCES A & SCHNURE, ROBERT B	456,600	288,400
BALITSKAIA, LYUBOV	50,000	106,400
BANDA, DAVID T	57,500	147,200
BANDA, PAUL & BANDA SMITH, KATHLEEN	62,700	109,900
BANDER, M.A. & JO ANNE; TRUSTEES	222,900	232,700
BANKS, GEOFFREY D & LUCY Y	56,200	
BANKS, GEOFFREY D & LUCY Y	61,000	204,700
BAPTIST CHURCH	43,000	175,200
BAPTIST CHURCH	63,300	183,400
BAPTIST CHURCH	45,700	418,200
BAPTIST CHURCH PARSONAGE	47,500	158,900
BARBARA GROSSBAUM TRUST	219,500	290,600
BARBARA GROSSBAUM TRUST	6,200	
BARBOUR, SARA E	45,700	153,500
BARBOZA, JOSEPHINE	46,300	115,400
BARDAGLIO, ANNE W	40,600	93,800
BARNACLE PARTNERS, LLC	63,000	105,100
BARNES, JAMES & LINDA	12,300	
BARNES, LINDA & JAMES	23,400	97,200
BARNES, THOMAS ASR & DIANE B	148,800	433,400
BARNETT, AMY	65,200	99,000
BARNHART, DAVID C & CANDICE L	67,500	362,200
BARNHART, ESTHER	75,800	182,100
BARNHART, ESTHER R & HOWARD R	71,300	160,600
BARR, STEPHEN J. & LEGGAT, MARTHA G.	78,100	
BARRETT, EMILY & CHRISTINA	578,800	158,800
BARRETT, JAYNE & SALLY-ANNE	41,300	
BARRY, KEVIN & ALICIA	105,300	289,300
BARSTOW, JAMES S & JUDITH P	79,100	348,800
BARTER, LOANN	47,500	213,600
BARTKE, JESSE & ASHBY & CONNORS, MICHAEL	41,800	
BARTKE, JESSE L & ASHBY M	73,200	218,000
BATES, JOHN C JR & ELLEN E	107,800	199,600
BATES, JOHN C JR, & ELLEN E.	10,800	
BATES, RICHARD J S, TRUSTEE; SUSAN K, TRUSTEE	708,600	571,400
BATTY, MARY LOU	69,700	92,400

ST. GEORGE TAX LIST

Owners Name	Current Land Value	Current Building Value
BATTY, MICHAEL C/O MARY LOU BATTY		3,400
BATZ, LAWRENCE G. II & CYNTHIA M.	53,500	176,300
BAUM, III, JOSEPH T	64,800	293,600
BAUM, JOSEPH T., III & LYNDA	375,000	194,800
BAUM, LARRY & MARIA D	163,900	259,000
BAUM, LARRY	352,500	250,200
BAUM, LARRY	128,900	
BAUM, LARRY E	60,200	26,300
BAUMEISTER, JOHN III, TRUSTEE & BAUMEISTER, HELEN M, TRUSTEE	234,500	455,700
BAYNE, LAURA M.	364,700	250,100
BEAL, ALISA L & PRESTON M II	56,800	130,900
BEAL, PRESTON M II & ALISA L	64,600	
BEAM, MALCOLM & ELAINE	44,000	136,500
BEAN, LINDA L - DEVISEES OF	4,700	
BEAN, LINDA L - DEVISEES OF	39,600	146,400
BEARDON, TAYLOR	42,800	83,700
BEAUDRY, SHIRLEY A	57,400	156,600
BEAULIEU, JUSTINE M	56,800	158,500
BEAUSANG, JAY & LEE ANNE	232,900	193,700
BECHTOLD, MARY H	53,000	111,200
BECKETT, ARNOLD & JULIE	58,700	189,200
BECKETT, SHAWN	61,500	76,800
BECU, LISE	51,000	85,900
BEDIGIAN, GAYLE B & HENRICK G	398,300	505,200
BEDIGIAN, GAYLE B & HENRICK G	50,400	
BEECKEL, THOMAS & LISA	349,600	237,100
BEGUELIN, ROBERT & JONES, SUSANNA A	115,900	137,100
BELDING, ALAN R., TRUSTEE & BELDING, LUCY S., TRUSTEE	459,300	205,000
BENDHEIM, ANDREW J	425,100	274,900
BENNER, ALAN L & LOUISE A	56,400	77,900
BENNER, AMOS M	51,900	16,900
BENNER, AMOS M		49,700
BENNER, ANDREW & CATHERINE	60,900	
BENNER, ANDREW D.; TRUSTEE	168,500	206,600
BENNER, ANDREW D.; TRUSTEE		54,100
BENNER, DAVID	111,900	171,500
BENNER, DENNIS G & NASH, REBECCA A	6,200	
BENNER, JONATHAN A	108,500	195,000
BENNER, MEGHAN	20,700	218,000
BENNER, THURIN	87,100	69,900
BENNETT, ALISSA L	61,000	
BENNETT, J MICHAEL & PAMELA J	161,700	199,800
BENSON, NICOLE	130,800	
BENTHIEN, CAROLYN H, TRUSTEE	95,200	122,900
BERGLUND, JOHN L & ROSALEE E	78,000	57,500
BERGLUND, JOHN Q & KARIS	61,900	23,400
BERKE, PETER L & PATRICIA	26,200	71,600
BERNADINO, KIRK P & MARIANNE E	392,600	244,500
BERNADINO, KIRK P & MARIANNE E	369,900	243,500
BERNARD, FREDERICK G & DEBRA M	83,500	262,000

ST. GEORGE TAX LIST

Owners Name	Current Land Value	Current Building Value
BERRY, MORRIS C & JOLENE E	56,400	165,000
BERTA, CLIO	155,500	157,500
BERTE, LAURA L & WILLIAM J SR	58,800	135,200
BERTE, WILLIAM J	88,700	30,400
BERTE, WILLIAM J		22,200
BERTE, WILLIAM J		22,400
BERTKAU FAMILY TRUST UA	229,900	219,600
BETANCOURT, RICARDO & LAURA	59,700	174,400
BETTLER, JOHN & MERRIE	687,000	147,400
BHVN, LLC	382,500	243,100
BIANCO, JANE C	222,800	171,500
BICKNELL, SAMUEL	63,700	401,000
BIELLENBERG, JOHN DAVID	55,800	125,000
BILL SQUARED, LLC	508,000	598,800
BILLIE AND PAUL GAUDETTE IRREVOCABLE TRUST	24,100	
BILLIE AND PAUL GAUDETTE IRREVOCABLE TRUST	59,800	187,700
BILLIK, JOHN M. & ELIZABETH	349,900	400,300
BILLIK, JOHN M. & ELIZABETH		123,500
BINGHAM, JR., CHARLES TIFFANY FAMILY TRUST	503,300	218,100
BIRCH, JAMES D	241,000	212,800
BIRENBAUM, BARBARA B	240,500	213,400
BISHOP, TOBIAS & DIANE	566,700	200,200
BLACK HARPOON LLC	64,800	294,400
BLACK, MARGARET JC	60,200	139,700
BLACK, MARGARET; CAPINERA, MARSHA; CAMPBELL, DONALD JR.	93,700	
BLACK, TIMOTHY & ALEISHA	53,500	124,100
BLACKMER, HUGH A & ELIZABETH	99,400	191,000
BLACKMER, HUGH A & ELIZABETH		147,100
BLAKE, LOA LEE	413,700	154,100
BLAKE, NANCY A	60,300	130,200
BLANCHARD, JESSICA J & GEOFF R	41,000	109,500
BLANCHARD, JESSICA J & GEOFF R	22,700	
BLINK, MARY K & ROBERT J	84,300	191,400
BLISSCO, LLC	55,900	246,600
BLUE CUPCAKE LLC	42,300	164,100
BLUE MOON, LLC	349,700	
BLUEBERRY COVE ASSOCIATES INC	788,800	115,100
BLUEBERRY COVE ASSOCIATES INC		175,100
BLUEBERRY COVE ASSOCIATES INC		178,400
BLUEBERRY COVE ASSOCIATES INC		134,400
BLUEBERRY COVE ASSOCIATES INC		34,200
BLUEBERRY COVE ASSOCIATES INC		38,000
BLUEBERRY COVE ASSOCIATES INC		46,500
BLUEBERRY COVE ASSOCIATES INC		24,200
BLUM, EVELYN S & THOMAS, STEPHEN D	36,200	173,400
BLUMENREICH, ALAN J.	57,600	170,400
BLY, CHRISTINE	55,000	157,600
BLY, EMMA JENNIFER & HUBER & JULIANNE P & SEWELL, WILLIAM F	116,000	259,000
BLY, EMMA JENNIFER & HUBER & JULIANNE P & SEWELL, WILLIAM F		70,600

ST. GEORGE TAX LIST

Owners Name	Current Land Value	Current Building Value
BLY, EMMA JENNIFER & NOAH BOND & HUBER, JULIEANNE & SEWELL, WILLIAM	75,500	
BLY, IVAN	62,000	
BLY, IVAN A	29,800	
BLY, IVAN A	46,300	132,000
BLY, IVAN A	62,500	108,800
BLY, IVAN A		49,000
BLY, IVAN A		
BLY, NOAH B & EMMA J	59,500	
BLY, PHOEBE	61,800	69,800
BOGDAN, ALLAN	63,500	141,600
BOGGS, LELAND E II LIVING TRUST	4,800	
BOGGS, LELAND E II LIVING TRUST	56,000	
BOGGS, LELAND E JR & VALERIE G LIV TRUST	75,600	1,700
BOHAN, ZARA & NESHEIM, ANDREW	91,900	
BOLAND, PAMELA	307,900	319,600
BOLIN, JAMES H JR & STEMPIEN, CATHERINE S	432,900	481,200
BOLTON, MICHAEL O & DIANA M	301,500	192,100
BOMBA, RICHARD N & TERESA L	532,100	233,300
BONNER, NANCY	4,400	1,400
BONNER, NANCY A	23,500	90,200
BOOM BOOM LIMITED	70,900	142,900
BOOM BOOM LIMITED	47,500	583,800
BOOM BOOM LIMITED	84,600	249,900
BOOM BOOM LIMITED	29,800	7,300
BOOM BOOM LIMITED	99,400	470,000
BOOVER, ANN M	61,700	167,100
BORONSKI, WALTER E	153,500	155,400
BOSMA, MACY S	53,500	30,100
BOSMA, MACY S		48,800
BOTKIN, EDGAR D & CAROL A; TRUSTEES	51,600	150,200
BOUCHARD, PAGE R. TRUSTEE	614,300	543,100
BOUDREAU, DANIEL J & CATHERINE J	55,000	325,100
BOULET, JEFFREY S & O'REGAN, MAEVE C	231,800	164,200
BOULET, JEFFREY S & O'REGAN, MAEVE C	79,000	236,300
BOULWARE, ATHENA JOAN	79,300	222,000
BOURNE, KATHERINE & MUNGER, MARK T	196,900	342,600
BOURNE, KATHERINE L & MUNGER, MARK T	33,400	
BOURNE, KATHERINE L., TRUSTEE & MUNGER, MARK T., TRUSTEE	215,300	142,000
BOWEN, JUDITH A	166,600	52,000
BOWEN, JUDITH A		74,500
BOWLUS/ROGERS FAMILY TRUST	178,800	428,200
BOWMAN-LABERGE, ZEL A & KELTONIC, DANIEL R	32,600	
BOYNTON, GERMAINE A. ESTATE OF & KOLIOS, DIANE E	142,400	201,500
BOYNTON, GILBERT & BRITTANY	60,800	213,200
BOYNTON, VANESSA M	232,500	142,600
BOYNTON, VANESSA M	282,000	54,000
BRACY, I.E. JR. & J.H. TRUSTEES	267,400	181,800
BRACY, I.E. JR. & J.H. TRUSTEES	363,200	211,900
BRACY, IRVING E JR & JANE G	117,800	15,400

ST. GEORGE TAX LIST

Owners Name	Current Land Value	Current Building Value
BRAKKE, DAVID F & MASON, MARY ANNE	43,800	
BRAKKE, DAVID F & MASON, MARY ANNE	239,300	459,200
BRANDES, BRUCE & REBECCA	242,800	238,400
BRANNAN, JOHN H & MARY J	22,700	48,900
BREEDEN, JAMES C & BARBARA H	179,000	84,300
BREEDEN, RICHARD C & LINDA H - TRUSTEES	2,620,500	272,100
BREEDEN, RICHARD C & LINDA H - TRUSTEES		1,231,700
BREEDEN, RICHARD C & LINDA H - TRUSTEES		69,400
BREEDEN, RICHARD C & LINDA H - TRUSTEES		967,100
BREEDEN, RICHARD C & LINDA H - TRUSTEES		116,200
BRENNAN, JAMES H. & ELENOR F.- TRUSTEES	35,700	
BRENNAN, JAMES H. & ELENOR F.- TRUSTEES	6,900	
BRENNEN, CLIFFORD J	17,500	
BRENNEN, CLIFFORD J	219,800	125,100
BRIELLE, LLC	754,400	800,700
BRIELLE, LLC	205,500	521,000
BRIERLEY, GEORGE T & MARILYN E	412,200	
BRIGGS, ALISON WHOLEY	239,000	112,900
BRIGGS, ROBERT M & NANCY I	825,200	350,800
BRINEY BOYS & ASSOCIATES, INC.	243,000	32,300
BRINK, DAVID S	50,400	60,500
BRISSETTE, PATRICIA W & ANTHONY C	42,200	153,600
BRITTINGHAM, LACY A & MUYS, ADRIAN S	60,800	270,000
BROADBENT, ARLENE A & DOUGLAS N	33,800	
BROADBENT, ARLENE A & DOUGLAS N	75,400	96,900
BROSNIHAN, PAUL & MILDRED & LOVELY, MARY & BROSNIHAN, TIMOTHY	36,300	53,100
BROWN, ERIC	289,100	139,700
BROWN, FLORENCE & DAVID		6,500
BROWN, JANE	78,700	192,400
BROWN, TIMOTHY S & SHANNON M	47,900	99,300
BRUCE, DAVID CAREY	201,400	196,600
BRYANT, ABRAM L & NATALIE A	26,700	85,100
BRYANT, ABRAM L	31,000	14,100
BUCK, KENNETH J & ESTATE OF RUSSELL D BUCK	220,500	117,500
BUCKLEY, BRUCE L & NANCY A	77,400	135,400
BUCKLEY, MAUREEN E. REVOCABLE LIV TRUST	322,300	353,800
BUCKLIN, WILLIAM BRADFORD & WOOD, DENFELD BETH	314,500	185,900
BUCKNAM, JAMES N & ELDERKIN, ANN L	334,200	134,200
BUCKWOLD, RALPH & PAMELA IRREVOCABLE TRUST	311,200	423,200
BULANCHUK, JEANNE GRACE - DEVISEES OF	66,000	289,200
BURCH, DANIEL E & HILDINGS, LISA ANN	22,200	121,300
BURCH, PATRICIA M	35,100	139,900
BURGESS, ELLEN C. & DOYLE, MICHAEL E.	657,200	318,300
BURKHARDT, LINDA	34,500	63,100
BURLANT, MICHAEL L	61,000	50,100
BURLANT-VINAL, MARILYN	67,000	185,000
BURLANT-VINAL, MARILYN	22,000	
BURLANT-VINAL, MARILYN		
DEL FRATE, ERIKA & ROBERT	11,500	

ST. GEORGE TAX LIST

Owners Name	Current Land Value	Current Building Value
BURLANT-VINAL, MARILYN & VINAL, ADELBERT JR	72,900	127,600
BURLANT-VINAL, MARILYN & DEL FRATE, ERIKA & ROBERT	79,900	
BURLANT-VINAL, MARILYN, ET AL	35,300	
BURLANT-VINAL, MARILYN, ET AL	17,000	
BURNT ISLAND LLC.	788,000	430,700
BURNT ISLAND LLC.		67,800
BURNT ISLAND LLC.		184,500
BURTON, DAVID E	42,600	105,800
BURTON, VIOLET E. - TRUST	33,500	14,800
BUTLER, EVA S	236,600	229,700
BUTLER, GEORGINA E., TRUSTEE	260,500	
BUTLER, PETER & CAROLYN, TRUSTEES	850,000	411,700
BUTMAN, JACOB & ASHLEY	61,500	105,300
BUTMAN, JACOB & ASHLEY	26,200	
BUTTON, JR, ROBERT S & MARK E	47,100	181,600
CADY, EDWARD C. & MARY; TRUSTEES	903,300	834,000
CAFFREY, CHRISTOPHER & KNISCH, NADINA	12,700	
CAFFREY, CHRISTOPHER O	128,000	454,900
CAHALAN, FRANK J & CHRISTINE M	40,900	123,700
CALDERWOOD, JOANNE & NICHOLS, WILLIAM W	124,000	209,000
CALDWELL-STONE ISLANDS PROPERTIES, LLC	370,100	78,600
CALDWELL-STONE ISLANDS PROPERTIES, LLC	492,700	161,400
CAMARDO, AMANDA & GARY	662,000	445,200
CAMARDO, AMANDA & GARY	31,100	
CAMPBELL, CELIA M.	725,200	167,000
CAMPBELL, KENNETH	53,500	77,600
CANALES, JIMENA, TRUSTEE	919,300	583,300
CANDY COVE LLC	619,800	405,800
CANDY'S COVE TRUST-2020	681,000	248,800
CAREY FAMILY TRUST	69,000	123,800
CAREY, FREDERIC L & MARY A	256,300	387,400
CAREY, GEORGE G, ESTATE OF	145,300	23,900
CAREY, JANE WYLIE/GILL JULIET/ CAREY,MARY ANN (1/3)	967,900	250,700
CAREY, JANE WYLIE/GILL, JULIET/CAREY, MARY		214,800
CAREY, JR, JAMES	44,300	
CAREY, MARY ANN & WILLIAM C	296,200	570,100
CAREY, MARY ANN & WILLIAM C	113,600	
CAREY, MARY ANN & WILLIAM C	6,200	
CAREY, MARY ANN	6,300	
CAREY, MARY ANN & WILLIAM C	94,400	
CAREY, MARY ANN & WILLIAM C	7,400	
CAREY, MARY ANN & WILLIAM C	7,300	
CAREY, MARY ANN	6,400	
CAREY, MARY ANN	6,000	
CAREY, MARY ANN	7,300	
CAREY, MARY ANN	4,500	
CAREY, MARY ANN	429,600	
CAREY, MARY ANN	118,700	
CAREY, MARY ANN & TIMOTHY M	681,900	323,900

ST. GEORGE TAX LIST

Owners Name	Current Land Value	Current Building Value
CAREY, MARY ANN & TIMOTHY M		85,600
CAREY, MARY ANN/BURWELL, ELIZABETH (47%)	753,900	426,600
CAREY, MERRITT T	1,025,100	207,000
CAREY, MERRITT T		214,000
CAREY, NAN	30,100	1,600
CAREY, NAN	44,500	
CAREY, NAN REVOCABLE TRUST	428,600	142,700
CAREY, S.M.J. TRUSTEE OF STEPHEN MJ CAREY TRUST (2/3 INT) & BECKER, M.C.	281,900	138,200
CAREY, SUSAN M DOOLEY	88,600	126,600
CARLSON, BRICE	38,900	101,900
CARLSON, BRICE J & STEPHANE J	34,500	201,500
CARLSON, DALE A	19,700	
CARLSON, HOLLY J LVG TRUST	53,500	150,400
CARLSON, SEAN M	249,300	
CARLSON, SEAN M	63,900	194,800
CARLSON, VERONIKA	49,500	
CARLSON, VERONIKA R	76,300	182,200
CARMICHAEL, LINDA L & HOWLEY, MARION L	63,000	112,800
CARPENTER, DONALD J & SHERYL A	54,600	156,900
CARPENTER, ERIC J. & ODALYS A	42,500	229,300
CARPENTER, KATHLEEN & WARD	60,300	
CARPENTER, KATHLEEN & WARD	165,100	249,200
CARR, JOHN FREDERICK REVOCABLE TRUST	158,200	130,500
CARR, WENDY E, TRUSTEE	80,400	152,200
CARR, WENDY E., TRUSTEE	304,300	207,300
CARROLL, JAMES M & KAREN E	149,100	384,300
CARROLL, JAMES V. & BLACKWELL, DONNA L, TRUSTEES	580,800	183,700
CARROLL, JOSEPH & ELIZABETH	45,500	84,200
CARTER, DEBRA A	196,000	193,400
CARTWRIGHT, KATHARINE A. & VERILLO, DAN E	131,600	210,700
CARTWRIGHT, STEVEN	562,600	147,800
CARTWRIGHT, STEVEN	237,800	44,400
CASCIO, ROSEMARY ANN	287,000	212,700
CASCIO, ROSEMARY ANN	31,200	
CASHELL, JANE G. & BARNS, PAUL, TRUSTEES	228,700	129,600
CASKIE, DORNA	83,300	81,300
CASPARI-BEHRENS, JOERG & HEIKE	114,500	197,300
CENTRAL MAINE POWER COMPANY	4,467,200	
CERVARICH, PETER J. REV TRUST	1,039,000	408,000
CESARINI, DIANA, PERSONAL REP FOR THE ESTATE OF LINS COTT, LOUISE F	3,300	
CHACHKES, HARRIET M. 1/2 INTEREST & CHACHKES, ALEX; CHACHKES, LYNN A.; & CHACHKES, JOEL; 1/6 INTEREST	552,500	165,000
CHACHKES, HARRIET M. 1/2 INTEREST & CHACHKES, ALEX; CHACHKES, LYNN A.; & CHACHKES, JOEL; 1/6 INTEREST		24,400
CHADWICK, CHRISTOPHER W	79,300	50,700
CHADWICK, CYNTHIA	53,600	114,500

ST. GEORGE TAX LIST

Owners Name	Current Land Value	Current Building Value
CHADWICK, EMILY N & CHRISTOPHER W	57,100	140,400
CHADWICK, EMILY N & CHRISTOPHER W		125,800
CHADWICK, STEPHEN P.	76,100	171,900
CHADWICK, STEPHEN P.	19,200	
CHAMPAGNE, PHYLLIS M (LE)	48,100	137,400
CHAPIN, DAVID W	411,000	106,300
CHAPIN, THOMASINE	60,300	275,900
CHAPIN, THOMASINE	53,500	91,700
CHARETTE, SR., ANTHONY P & SANDRA J	105,200	141,700
CHASE, ALVIN SR & BELINDA	78,700	115,500
CHASE, JARED C & JODI M	60,700	88,300
CHASE, MARILYN	31,700	80,500
CHASTEEN, MALIA	55,100	82,400
CHONTOS, ERIC S	83,700	263,600
CHOQUETTE, DONALD RAY - DEVISEES OF	548,400	465,000
CHRUSCIEL, BEATA E & WITOLD L	58,300	113,500
CIRCA SIGNERS LLC	708,300	334,000
CITRULLO, PETER F & MARGARET E	470,000	102,800
CLAN DAVIDSON LLC	60,200	26,900
CLAN DAVIDSON LLC	28,300	71,600
CLANCY, LAUREN	340,500	34,800
CLAPP, PETER C	63,900	83,600
CLARK WHEELER, LLC	77,900	232,500
CLARK, BENJAMIN		63,400
CLARK-HOUGHTON REVOCABLE TRUST	83,600	224,100
CLARKIN, JANICE L	168,300	133,100
CLARKS HILL CEMETERY	16,000	
CLEMONS, VALERIE A	193,300	190,400
CLINE, DONNA & ADAMS, DAVID	60,700	137,200
CLINE, DUSTIN E	64,600	90,800
CLINE, GREGORY K	119,000	21,700
CLINE, RYAN E & NOLA-RAYE G	51,700	216,000
CLINE, RYAN E & TRAVIS	19,000	
CLINE, RYAN E	61,700	32,800
CLINE, SHIRLEY	103,600	51,900
CLINE, SHIRLEY	357,500	75,300
CLINE, SHIRLEY		60,500
CLINE, SHIRLEY	113,600	
CLINE, TRAVIS	23,800	
CLOUGH, CASSANDRA ELIZABETH	53,500	162,300
CLOUGH, KYLE & BALUKAS, MIRANDA	54,800	173,800
CLOUGH, KYLE DAVID	23,800	
COASTAL PROPERTY ASSOCIATES	14,000	
COBURN, HERBERT D	16,300	88,200
COCCO, SALLY DAVIS	96,500	33,400
COCKE, AUSTIN DAVID SMITH	72,600	232,500
COCKE, DAVID	1,200	
CODDINGTON FAMILY 2016 IRREV TRUST	196,900	175,800
CODY, TAMARA O & BRIAN J	60,200	178,900
COFFIN INTER VIVOS TRUST AGREEMENT	65,500	224,400
COFFIN INTER VIVOS TRUST AGREEMENT	105,700	157,100
COFFIN INTER VIVOS TRUST AGREEMENT	12,700	

ST. GEORGE TAX LIST

Owners Name	Current Land Value	Current Building Value
COGGER, ANNE E	263,200	209,600
COGGER, ANNE E	1,400	
COGGER, ANNE E	151,600	
COGGESHALL, JONATHAN W JR	5,000	
COGGESHALL, JONATHAN W JR	50,600	5,200
COGGESHALL, JONATHAN W JR	6,100	
COGGESHALL, JONATHAN W. JR & SANDRA M	363,200	142,400
COHEN, M.G.	104,000	261,100
COHEN, SAMUEL D	133,200	3,000
COHEN, SAMUEL D	266,900	72,100
COHEN, SAMUEL D & KATHLEEN	34,300	800
COLD STORAGE ROAD, LLC	292,400	139,500
COLD STORAGE ROAD, LLC		9,600
COLE, VICTOR & PATRICIA	126,100	171,500
COLPRITT, LINWOOD R & JEANNINE A	38,600	129,900
COLSON, RYAN	22,200	36,800
COMMUNITY CHURCH	27,300	238,600
CONANT, ALAN F	45,200	
CONGDON, THEO W & SANDBERG, KERRI D	86,800	126,800
CONGER, ELIZABETH W	106,600	114,100
CONNORS, CAROLYN HELENE	110,400	125,100
CONNORS, JEANMARIE	55,400	162,200
CONQUEST, ROBERT	290,600	189,400
CONQUEST, ROBERT	314,500	130,000
CONRAD, JANE A	199,600	257,800
CONRAD, JANE A	96,900	
COOK, BARRY W & PATRICIA M	276,600	
COOK, BARRY W & PATRICIA M	79,600	208,900
COOK, BARRY W & PATRICIA M	28,100	
COOK, CHRISRTOPHER B & ANNIKA WIDETOFT	258,100	49,400
COOK, CHRISTOPHER B	125,900	
COOK, CYNTHIA	23,300	139,200
COOK, INGRID J & PATRICK D & REIMER, NADINE	53,100	196,900
COOK, JAY	44,800	
COOK, JAY Q & CYNTHIA S	67,800	134,000
COOK, PATRICK	32,800	
COOK, PATRICK D & REIMER, NADINE B	99,300	265,300
COOKLEBUSH REALTY LLC	621,200	94,800
COOK'S COVE, LLC	16,900	12,400
COOK'S COVE, LLC	299,000	248,500
COOK'S COVE, LLC	300,500	122,300
COOK'S COVE, LLC	21,500	
COOPER, GILMA IRREVOCABLE TRUST	37,400	
COREY, JANET S & JOHN B	829,600	268,800
COREY, JANET S & JOHN B		32,000
CORMIER, JOHN F & LOUISE A	84,100	111,200
CORNISH & WHITNEY, TRUSTEES	563,400	
CORNISH, J.M., TRUSTEE,	71,600	163,000
COTTON, DEBORAH E	127,000	101,600
COUGHLIN-ROEBKE, TRACY,		
PERS. REPRESENTATIVE	80,000	89,400
COURTNEY, DEAN R & DANITA J	76,000	250,300

ST. GEORGE TAX LIST

Owners Name	Current Land Value	Current Building Value
COURTNEY, DEAN R & DANITA J	77,900	
COVESIDE PORT CLYDE, LLC	763,300	155,300
COVESIDE PORT CLYDE, LLC		48,500
COWAN, CAROLYN T	39,500	
COWAN, CHARLES F	69,700	123,700
COWAN, CHARLES F	46,200	
COWAN, CHARLES F	28,000	
COWPERTHWAIT, JOHN K. JR. & DAVILYNN	572,200	1,039,500
COX, BRANDON A	12,900	105,800
COX, GORDON W., (LE) & COX-HANSEN, ELLENOR	69,700	85,900
COX, JANICE M & BERNARD	24,300	127,800
COY, ELAINE E	28,200	151,800
CPJ1 REALTY TRUST	148,900	243,100
CRAGIN, CHARLES L & MAUREEN TRUSTEES	460,400	1,163,300
CRANDALL, KATHERINE E	63,700	193,600
CRANE, ARLENE	27,800	42,700
CRANE, JOHN J III & SYLVIA E	77,500	158,500
CRANE, JOHN J V	83,500	82,600
CRANE, TAMI L & JOHN V	67,700	125,300
CRANESPORT, LLC	74,900	
CRANNA, PAMELA & GREIG	67,700	186,000
CRAZY COVE LLC	437,600	233,700
CRINER, JR, SANFORD W & SUSAN S	557,000	509,000
CRINER, JR, SANFORD W & SUSAN S		195,000
CROSBY, HEATHER & MONTPLAISIR, MARC	33,700	114,900
CROSBY, HEATHER R	187,200	162,700
CROSS, JOHN H & BARBARA J	127,000	288,800
CROSS, MICHELLE & KIRKHAM, NIKOLAI	89,300	212,900
CROSS, MICHELLE & KIRKHAM, NIKOLAI	55,800	
CROSSMAN, MARIAN S REVOCABLE TRUST	260,600	68,200
CROSSMAN, MARIAN S REVOCABLE TRUST	25,600	
CROWE, BERTA E	378,800	6,800
CRUDELE, JUDITH & CHARLES TRUSTEES	81,800	119,500
CRUDELE, JUDITH & CHARLES TRUSTEES	301,700	26,800
CRUSAN, RONALD L & SALLY BYRNE	208,800	199,800
CTL LAND MANAGEMENT SERVICES, INC	390,300	
CULVER ROAD, LLC	120,700	204,300
CULVER, ERICH IRREVOCABLE TRUST	53,000	194,400
CULVER, STEPHEN F. ET.AL.	390,200	232,800
CULVER, STEPHEN F. ET.AL.	12,200	
CULVER, STEPHEN F. TRUSTEE	99,400	72,400
CUNNINGHAM, AMANDA K & RYAN D	64,000	196,400
CUNNINGHAM, NINA A	53,700	109,300
CURTIN REVOCABLE LIVING TRUST	67,500	253,300
CURTIN, JOHN JOSEPH BLASI	30,600	
CURTIN, KEVIN T. & BLASI, CAROL A	66,600	167,800
CURTIS, BRANDON & ARSENAULT, JENNA	24,700	6,100
CURTIS, CHRISTOPHER J & STACEY	32,900	95,700
CURTIS, GILBERT F., TRUSTEE & TUREK, SONIA F, TRUSTEE	408,500	349,100
CURTIS, JOSHUA	84,200	156,900
CURTIS, SHANE & ASHLY		100,700

ST. GEORGE TAX LIST

Owners Name	Current Land Value	Current Building Value
CURTIS, TERRY & SUSANNE	50,900	85,800
CURTIS, TERRY & SUSANNE	8,500	22,500
CURTIS, TERRY L., C/O ASHLEY CURTIS	39,700	
CURTIS, WAYNE H & CAROL A	130,600	129,400
CUSHMAN, BREANNA L	76,200	153,900
CUSHMAN, DENNIS W & ROSEMARY L	39,400	116,300
CUSHMAN, DENNIS W & ROSEMARY L	73,300	290,200
CUSHMAN, DILLAN S	69,800	249,400
CUSHMAN, GERALD R & KARAN E	51,400	
CUSHMAN, GERALD R & KARAN E	60,000	197,000
CUSHMAN, GERALD R & DENNIS W & CUSHMAN, RANDY V. & MICHAEL R	63,400	44,900
CUSHMAN, HILDA S	28,800	48,000
CUSHMAN, MEGAN	70,400	182,100
CUSHMAN, MICHAEL R	71,400	181,700
CUSHMAN, MICHAEL R	30,900	46,800
CUSHMAN, PATRICIA	56,100	119,800
CUSHMAN, RANDY V & MELONY L	62,600	152,600
CZASAK, ZBIGNIEW ESTATE OF	43,000	
D&P ROTH 2022 TRUST	532,100	290,400
DALRYMPLE, EUGENE P., TRUSTEE	617,500	46,000
DALRYMPLE, EUGENE P., TRUSTEE	432,900	73,200
DALRYMPLE, EUGENE P., TRUSTEE	282,300	113,500
DALRYMPLE, EUGENE P., TRUSTEE	271,800	118,400
DALRYMPLE, EUGENE P., TRUSTEE	67,000	
DALRYMPLE, EUGENE P., TRUSTEE	50,600	
DALRYMPLE, PAUL C - RESIDENCE TRUST	291,600	341,400
DANGERFIELD, PAUL F & LESLEY L	684,200	272,900
DANIEL LYNN THOMAS REVOCABLE LIVING DECLARATION OF TRUST U/A	31,300	
DANIELLO, JEANIE & CAIN, THOMAS D	24,100	26,900
DANIELSON, CARL F	684,700	396,100
DANIELSON, MAGGIE & ANN	47,700	
DARBY, GARY A, & HOUSTON, GAYLE A & DARBY, GLENN E	350,500	112,600
DARBY, GARY A.; ERIC JON DARBY & LAUREN DARBY ZIKE	282,400	96,400
DARLING, ANDREA J	148,500	147,000
DAVIDSON, STEPHANIE A, TRUSTEE	119,100	148,500
DAVIES, SCOT A & MCGANN, LAURA K	278,600	236,400
DAVIS PEASE, DEBORAH	45,000	
DAVIS, ALEXIS & MACDOUGALL, ELIJAH	55,800	157,100
DAVIS, DENNIS W & DTEPHANIE L	53,600	112,400
DAVIS, EDWARD J	6,000	29,200
DAVIS, GARY L & MARJORIE	44,300	137,800
DAVIS, GARY L	31,100	31,800
DAVIS, JEREMY	26,900	86,700
DAVIS, JOELLA A.	187,200	
DAVIS, ROBERT A & BRANNAN, PATRICIA A	368,700	261,300
DAVIS, SANDRA R. TRUSTEE	295,700	189,200
DAVIS, STEPHEN L	92,100	37,100
DAVISON, WILLIAM M IV & JEANNE C	343,500	162,900

ST. GEORGE TAX LIST

Owners Name	Current Land Value	Current Building Value
DDM, LLC	698,000	311,600
DDM, LLC		129,500
DE LA VEGA, CRISTINA M & STRONG, KENNETH D	111,400	2,700
DE WINDT, NICHOLAS GOODYEAR & JENNIFER ANNE	146,400	
DEAN, MARNIE M	292,200	225,800
DEAN, SUZANNE M	66,300	125,300
DEAN, V GERALD & GRETCHEN M	588,700	224,200
DEBRA PARTNERS LLC, A DELAWARE LLC	463,200	27,600
DEBRA PARTNERS LLC, A DELAWARE LLC		32,900
DEEP COVE GALLERY INC	67,000	196,900
DEFORD, THOMAS M & ZEHRA Y	502,800	606,700
DEFORD, THOMAS M & ZEHRA Y		140,800
DEHLINGER, DAVID	73,100	91,000
DEHLINGER, DAVID		16,700
DEHLINGER, MATTHEW	41,600	144,700
DEIGNAN, WILLIAM R & RUFFLE, MOLLY	319,700	143,200
DELANEY, JEFFERY T & REBECCA M	64,300	116,600
DEMADO, JOHN & JANE EYRE	287,900	118,600
DEMBOWSKI, THEODORE T. TRUSTEE	54,300	107,000
DENNEN, JOHN	682,500	327,300
DENNEN, JOHN E & WILLIAM	677,600	124,200
DENNEN, JOHN E & WILLIAM	1,400	
DENNISON, AARON & SHANI	17,400	
DENNISON, AARON M & SHANI M	53,500	140,500
DENNISON, APRIL & CURTIS, WENDELL E	19,100	157,200
DENNISON, APRIL M. & RACHEL J. & CURTIS, BRANDON M	112,800	
DENNISON, DONNA LEE	118,900	223,000
DENNISON, DONNA LEE		128,400
DENNISON, DONNA LEE		4,300
DENNISON, DONNA LEE	34,800	
DENNISON, DONNA LEE	39,600	
DENNISON, GLORIA & HODGKINS, SCOTT	32,400	107,100
DENNISON, GLORIA		11,300
DENNISON, MARYLN	43,000	
DENNISON, PAULINE D	60,500	95,900
DENNISON, RACHEL	16,300	101,400
DENNISON, RANDY R	19,100	209,900
DENNISON, RYAN	177,500	90,300
DENNISON, RYAN		35,300
DENNISON, RYAN		282,000
DENNISON, STEVEN W	28,900	8,900
DENTINO, DAVID A & MELISSA A	85,800	141,900
DENTINO, DAVID A & MELISSA A	79,600	3,700
DEROSE, MARK J & SUSAN P	212,800	171,300
DEROSE, MARK J & SUSAN P	1,700	
DESJARDIN, CINDY K & CARY R	71,100	71,800
DESRUISSEAU, CORINNE M	46,900	171,500
DESRUISSEAU, WALTER & JEANNETTE	72,800	194,400
DIANA'S DEW DROP, PORT CLYDE VILLAGE, LLC	317,800	298,000
DIANA'S LANDING LLC	135,000	4,300

ST. GEORGE TAX LIST

Owners Name	Current Land Value	Current Building Value
DIAZ, SANTIAGO GALAZ & SEGUROLA, BEATRIZ CANCIO	912,800	557,900
DICK, JOHN R & SULLIVAN, KIM .	387,800	405,900
DICKE, NIKOLAS D & KAREN M	374,300	400,200
DICKSON, LORI LEE & ST CLAIR, PATRICIA	226,900	8,400
DICKSON, LORI LEE & ST CLAIR, PATRICIA		14,200
DICKSON, SANDRA M	44,000	94,600
DIEMERT, JEAN F	322,500	88,500
DIESEL, DENNIS J & LYNNE S	379,400	155,900
DIETRICH, ROXANE LOUISE	40,600	168,000
DILLON, JOHN J & KATHRYN S	231,000	474,500
DINCES, JACOB B. & SIROIS, JULIE D.	41,600	129,100
DINSMOOR, LISA K	77,300	32,700
DIRECTV, INC	1,500	
DISH NETWORK LLC	2,000	
DITCHETT, PETER S., ESTATE OF	117,100	250,100
DOHERTY, JOHN	456,000	200,300
DOHERTY, JOHN D	547,500	277,500
DOHERTY, JOHN D	79,500	103,600
DOHERTY, JOHN D	457,000	337,200
DOHERTY, JOHN D	25,000	68,600
DOLAN, MARY BETH	55,900	113,300
DONALD R. GAUVIN IRREVOCABLE TRUST & NANCY E. GAUVIN IRREVOCABLE TRUST	165,400	285,500
DONOHUE, JOHN J. IV	51,600	112,800
DORAN, TIMOTHY & DORAN, SUSAN ROBINSON	66,100	240,800
DORAN, TIMOTHY & DORAN, SUSAN ROBINSON		89,200
DORR, CHARLES E. & TRACI J.	621,000	150,900
DORRIE, ROBERT N & MAREA TRUSTEES	239,800	120,300
DORSEY, SUSANNA	44,200	94,200
DOUGAL, SCOTT A & JANICE L	65,000	279,300
DOWLING, JESSE	24,600	
DOWLING, JESSE W & JENNIFER H	50,700	251,900
DOWLING, TIMOTHY J & JEAN M	26,800	
DOWLING, TIMOTHY J & JEAN M	12,100	
DOYLE, CURTIS R. & STEVENS-DOYLE, BILLIE JO	65,500	104,400
DRINKWATER, JANET & WESTLEY		
DRINKWATER, BLAIR & MAGGIE	77,000	14,300
DRISCOLL, JAMUS	77,900	
DRISCOLL, TERENCE & COYLE, GIL	711,500	408,700
DROLET, DENISE	57,200	63,000
DROLET, SUSAN M	59,600	69,000
DUFFY FAMILY IRREVOCABLE TRUST	193,400	202,800
DUGUAY, WAYNE & NANCY	63,000	109,300
DUHAIME, GLORIA J	225,700	49,600
DUNCAN, LINDA D	499,500	242,800
DUNN, KEITH B & PARKER-DUNN, MARTHA	158,600	104,900
DUNNING, SALLIE & RUSSELL K	457,000	184,500
DURKEE, MANFORD H & PATRICIA E	77,300	130,200
DURLING, PATRICIA HAMILTON & ECKEL, CLARISSA C.	322,500	153,900

ST. GEORGE TAX LIST

Owners Name	Current Land Value	Current Building Value
DURLING, PATRICIA HAMILTON & ECKEL, CLARISSA C	319,500	46,600
DYER, PETER C	76,500	78,100
DYER, PETER C. ET AL	17,000	44,500
EASTERN POSTAL REALTY HOLDINGS, LLC	92,400	84,200
ECKEL, CLARISSA C	63,900	
EDWARD B THORBJORNSON REVOCABLE TRUST	241,200	238,300
EDWARDS, ERIN K	232,000	361,200
EDWARDS, ERIN K		141,900
EHRET, AUSTIN GROSEVENOR & KAYLA M	40,300	166,800
EICHACKER, RICHARD F. DEVISEES OF	467,300	55,100
EICHACKER, STEPHEN K & DREHER, CYNTHIA	723,100	42,400
EICHACKER, STEPHEN K & DREHER, CYNTHIA		51,700
EICHACKER, STEPHEN K & DREHER, CYNTHIA		81,700
EICHACKER, STEPHEN K & DREHER, CYNTHIA		41,700
EIFERT DISCLAIMER TRUST	378,600	119,300
EIFERT, OTTO R., TRUSTEE & EIFERT, RICHARD TERRANCE, TRUSTEE	29,600	80,300
EIFERTS GREEN EFFORTS	196,000	
EKIZIAN, SUSAN M	219,800	99,700
ELDERKIN, GEORGE W. III TRUSTEE	250,200	68,300
ELDERKIN, GEORGE W. III TRUSTEE	161,900	159,200
ELDERKIN, GEORGE W. III TRUSTEE	158,600	206,600
ELDUMIATI, MANAL, TRUSTEE	745,900	435,800
ELFAST, BRUCE R & GAYLE J	304,500	213,900
ELLEN, JONATHAN M & DE LISER, MARGARET	478,700	257,100
ELLER, BRIAN K & LINDA M	128,600	62,300
ELLER, LINDA M	57,900	149,400
ELLIOTT, OLIVE; TRUSTEE	169,100	1,500
ELLIS, DELBERT E & SUSAN F	33,400	139,800
ELWELL, ALAN R & VELINDA M	94,500	73,700
ELWELL, ANDREW JOSEPH	209,300	
ELWELL, CAROLYN W	44,900	121,900
ELWELL, CAROLYN W	30,000	
ELWELL, DORIS	62,700	133,600
ELWELL, JEFFERY & ERIN	77,300	109,800
ELWELL, MARY L	53,700	12,900
ELWELL, RANDALL K & DORIS E	61,300	158,400
ELWELL, TARA	57,200	74,700
EMERSON, RAYMOND I & BEVERLY J	59,500	129,300
EMERY, CAROL R	94,600	213,500
EMERY, DAVID F & CAROL R	435,300	376,100
EMERY, GEORGE L	58,000	177,700
EMERY, GEORGE L		139,700
EMRICK, DEBORAH POLKY	63,900	94,200
ENGGASS, STEPHEN L & ABIGAIL	318,400	
EPISCOPAL CHURCH	5,800	
EPISCOPAL CHURCH CHAPEL	11,900	50,500
EPLAN, ELISA C	66,300	162,000
EPLAN, EMILY & GARY	97,600	175,100
EPLAN, EMILY & GARY		120,900
EPPLER, MATTHEW & CAROLYN	54,800	172,700

ST. GEORGE TAX LIST

Owners Name	Current Land Value	Current Building Value
ERICKSON HOLDING CORPORATION	35,900	
ERICKSON HOLDING CORPORATION	557,500	371,500
ERICKSON HOLDING CORPORATION		135,500
ERICKSON HOLDING CORPORATION		117,400
ERICKSON HOLDING CORPORATION		104,700
ERICKSON HOLDING CORPORATION		76,300
ERIK REIDER REVOCABLE LIVING TRUST & JUSTIN B. HECHT REVOCABLE LIVING TRUST	368,800	147,200
ERIKA P.L. FINLAYSON TRUST	462,600	191,600
ESCORSIO, LISA A	187,300	180,500
ESCORSIO, LISA A		55,800
ESTATE OF DALRYMPLE, PAUL C	43,800	
ESTEVES, MARY B	302,600	282,900
ETZWEILER, KENNETH P & WENDY L	102,800	
EUREKA LODGE (MASONIC)	42,300	291,500
EVANS, DANIEL S & GRACE H	789,200	439,700
EVEN KEEL LIVING, LLC	173,000	214,000
EVEN KEEL LIVING, LLC		128,100
EVEN KEEL LIVING, LLC		15,400
FAGLEY, BRUCE & NANCY M	120,800	222,600
FAGLEY, BRUCE & NANCY M		72,400
FAIRFIELD HOLDINGS, LLC	24,900	32,700
FAIRY FIELD REAL ESTATE TRUST	108,000	98,500
FAIRY WOODS REAL ESTATE TRUST	96,800	8,600
FALLA, BENJAMIN & MEAGHAN	74,000	124,400
FALLA, BENJAMIN & MEAGHAN	182,300	
FALLA, BRENDA J	55,800	117,400
FALLA, DANIEL	5,100	
FALLA, DANIEL T & KRISTIN E	77,700	265,600
FALLA, DANIEL T & KRISTIN E	63,700	92,200
FALLA, DANIEL T & SAUNDERS-FALLA, KRISTIN E	34,400	
FALLA, JEFFREY R; FALLA, MATTHEW RICHARD & FALLA, BENJAMIN JEFFREY TRUSTEES	44,000	104,100
FALLA, JOHN M & LORRAINE G	74,800	181,700
FALLA, MATTHEW & CHRISTINA	63,200	215,600
FALLA, REBEKAH M & JOHN & LORRAINE	33,000	
FANCHER, ELIZABETH A. & CANAVAN, LYNNE A	37,100	
FANCHER, ELIZABETH ANNE & LOF, PER-ANDERS	685,000	165,100
FARKAS, WILLIAM T	165,100	70,500
FARLEY, MARY K.	195,500	370,600
FARNUM, COURTNEY L & AUSTIN	53,500	159,400
FARQUHAR, KAREN D REV TRUSTEE	300,000	251,600
FAULKINGHAM, MARK	19,600	
FAULKINGHAM, MARK	259,300	109,900
FAULKNER, ANNE H & EMILY M & FAULKNER, ABIGAIL D-TRUSTEES	46,000	
FAULKNER, ARLENE S	77,500	138,800
FAUSTINI, BEVERLY L	50,300	69,700
FAUSTINI, ROBERT D & BEVERLY	25,600	24,400
FAUSTINI, ROBERT J	54,000	85,800
FEERO, MARGARET M	35,200	

ST. GEORGE TAX LIST

Owners Name	Current Land Value	Current Building Value
FEERO, W. GREGORY & SCHUMACHER-FEERO, LINDA A	97,600	125,800
FEERO, WILLIAM G & SCHUMACHER-FEERO, LINDA A	161,900	
FELL, JOHN R III & EVELYN	219,900	396,400
FELL, JOHN R III & EVELYN V I	33,300	
FELTON, MICHAEL R & KEELY G	59,900	162,900
FENNESSEY, ANNE	39,600	94,900
FENWICK, KELSEY & CLARK-CASTILLO, MARTIN	59,300	
FEORE, LEE M	457,000	171,700
FERGUSON, LESLIE PANTON	53,500	151,700
FERNALD, DAVID A & PATRICIA D	60,100	115,700
FERNANDS, FRANCIS & ELIZABETH	156,300	215,600
FERRA, JOSEPH D LIVING TRUST	46,900	176,000
FERRIER, DONALD R LINDA M	192,900	84,600
FERRIS, FREDERICK A & KATHLEEN A	272,100	
FIELD, BRIAN & MARSHALL	34,200	64,900
FIELD, BRIAN G.	176,100	200,500
FIELD, BRIAN G.	61,700	
FILLEBROWN, DONALD E & MARY JANE	33,300	73,900
FIRST BAPTIST CHURCH	29,800	155,400
FIRST BAPTIST CHURCH	30,200	170,200
FISCHER, TATIANA P	693,400	452,900
FISCHER, TATIANA P		139,900
FISKE FAMILY REVOCABLE TRUST	342,100	
FISKE, PERCIE	57,600	91,900
FISKE, SARAH ROSE & POIRTER, HARLEY DAVID	31,900	
FITE, GIGI	169,800	96,100
FITE, GIGI	58,500	
FLEMING RENTALS, LLC	53,600	177,600
FLETCHER JANET SMITH, LLC	87,700	163,400
FLYNN, PAMELA E	351,100	241,400
FOGG, ALICIA	54,100	121,500
FORD, CHARLES A	46,400	
FORD, CHARLES A	108,800	
FORD, JO ANN A	319,800	
FORD, JO ANN A	457,300	110,500
FORD, JO ANN A		48,600
FORGET, GARY W & ROBIN M	458,300	38,200
FORMAN, DANIEL J & SUZANNE GAYE	61,200	194,200
FORT POINT REAL ESTATE LLC	123,200	203,600
FOSS, CHRISTINE	312,900	78,000
FOSS, FAITH L	80,100	215,600
FOSS, FAITH L	22,800	
FOSS, FAITH L	23,400	
FOSS, FAITH L	24,400	
FOURNIER, JUSTIN J & BRENDA L	75,300	166,300
FOWLES, WAYNE E & JEAN L	30,600	126,200
FOWLIE, PAUL R & PATRICIA C	55,100	43,000
FOX, STANLEY AND KATHLEEN - IRR TRUST	79,300	195,500
FRANCAVILLA, SUSAN W & GILBERT L	276,000	
FRANCAVILLA, SUSAN W & GILBERT L	475,500	173,300

ST. GEORGE TAX LIST

Owners Name	Current Land Value	Current Building Value
FRANCES HOUSE, LLC	38,200	113,800
FRECHETTE, GEORGE M & JOLINE M	122,300	71,700
FREEMAN, RICHARD K & ELLEN S	46,800	274,200
FREITAG, TRUSTEE, EG OF EG FREITAG REV TRUST	343,500	170,300
FRENCH, CHARLES A	319,200	156,600
FRENCH, CHARLES A	48,000	36,100
FRIARY, DONALD RICHARD JR. TRUSTEE	217,100	144,200
FRICK, DAVID T & SARAH C	51,100	
FRIEDER, DEBORAH & LAHAIT, A.J.	25,300	
FRIEDER, DEBORAH & LAHAIT, A.J. III & AMY F.	101,000	131,200
FRITTS, ELIZABETH	211,000	215,700
FRITZ, SCOTT G. & GIGNOUX-FRITZ, LESLIE	58,000	140,300
FULLER, DYLAN M. & MCCOY, JANET L & FOSTER, ZOE A.	222,000	144,100
FUNKHOUSER, MARION	63,400	204,800
FV SEASMOKE LLC	456,200	203,300
FV SEASMOKE LLC		134,500
GABEL, JOSEPH P & BALDI, DEBORAH	371,400	190,500
GAFFEY, SALLY J & JAMES P	22,800	132,300
GALLANT, KEITH B	1,019,600	145,300
GALLANT, KEITH B		72,900
GARDINER, EDWARD N & CHRISTINA L	168,600	260,000
GARRATT-REED, ANTHONY J-TRUSTEE & GARRATT-REED, CAROLYN L-TRUSTEE	53,500	231,000
GARRATT-REED, ANTHONY-TRUSTEE & GARRATT-REED, CAROLYN-TRUSTEE	87,700	180,400
GARRETT, PATRICK JENNIFER	80,000	304,000
GAUDETTE, MARY T	45,000	129,100
GAUDIO, EMILY N	97,300	67,600
GAUGHAN, EILEEN	100,500	137,200
GAUTHIER, DAWN	145,500	168,600
GAUTHIER, DAWN	38,100	12,000
GAUTHIER, DAWN	44,000	109,300
GEE, JOHN K & MICHELE E	101,800	244,700
GEEL, PATRICK	22,300	67,000
GEEL, PATRICK & CAROLEE	23,100	173,100
GEORGES RIVER LAND TRUST	66,300	
GERHARD, JONATHAN S & DEBRA N	57,400	90,300
GERO, MICHAEL G & MAL DIANA	398,300	267,200
GERRITY, BRUCE C. & HILL, DAWN	25,700	
GETSINGER, ANN W	6,700	
GIGGEY, ELIZABETH A	55,900	133,000
GIGNOUX FRITZ, ALISON & HARROWER FRITZ, AUDREY	29,300	
GILBERT, JONATHAN	232,400	235,000
GILL, KENNETH E & LORRAINE L	109,700	250,900
GILL, PAUL G III & MICHELLE	123,200	214,700
GILLESPIE, MARGARET A	46,600	178,600
GIROUX, ELIZABETH F	56,900	120,900
GLASER, EDWARD B & MICHAEL J & IRENE COHEN	547,000	193,100

ST. GEORGE TAX LIST

Owners Name	Current Land Value	Current Building Value
GLASER, MICHAEL J & LAWRENCE M & GLASER, EDWARD B	47,800	
GLASER, MICHAEL J & LAWRENCE M & GLASER, EDWARD B	242,600	118,200
GLASER, MICHAEL J & LAWRENCE M & GLASER, EDWARD B		95,500
GLAZIER, ROBERT CAMERON - TRUSTEE		29,300
GLAZIER, ROBERT CAMERON - TRUSTEE	473,700	103,900
GLAZIER, ROBERT CAMERON - TRUSTEE	483,300	50,800
GLAZIER, ROBERT CAMERON - TRUSTEE	18,500	
GLEDHILL, ANN	84,600	189,200
GLENMERE CHURCH LLC	89,700	134,000
GLENMERE CHURCH LLC		139,300
GLENNON, ARON P & LAUREN W	466,000	249,900
GLENNON, JR., ROBERT J & ADAM, KAREN S	683,500	410,500
GODBOUT, MEGAN A & ANDREW	50,000	110,200
GODFREY, JOLINE-TRUSTEE	188,000	165,300
GODIN, JAY A. & CARIN A.	52,500	146,400
GODIN, RUTH E., QUALIFIED PERSONAL RESIDENCE TRUST OF 2011	227,600	178,400
GOFMAN, SHERYL B	179,700	241,100
GOLDBERG, BARRY J & SARA LEAVITT	72,800	166,800
GOLDSMITH, ANN, TRUSTEE	243,000	190,400
GOLDSMITH, DANA & CAROL	25,000	
GOODALE, ANNE M	62,200	219,900
GOODMAN, LAURA HOLLY 70% INTEREST & KAGY, RYAN JAMES 30% INTEREST	120,400	
GOODNOW, CYNTHIA & JACOBSON, WENDY & WILLIAMS, TR	19,300	
GORMAN, KATHERINE J	511,000	
GORMAN, KATHERINE JANET - TRUSTEE	682,100	403,800
GORRILL, THOMAS L & BARBARA A	350,600	258,700
GOSS, MARIE	46,900	211,800
GOWER, GENE & ROOT, MARY	160,000	141,600
GOYETTE, PHILLIP A. & TUCKER, ROBIN C.	53,500	113,000
GRACE, DEBORAH R. & CONDON, WILLIAM W	64,100	88,500
GRAF, JAMES & RAQUEL		44,000
GRAF, LAWRENCE R	52,500	32,800
GRAF, LAWRENCE R	29,000	
GRAF, STEVEN & DONNA V	53,700	165,100
GRAFTON, ROBERT K & THURSTON, KAREN A	24,200	1,900
GRAGLIA, DAVID SCOTT & ERIN ELIZABETH	226,800	301,100
GRAMAS, DEIRDRE	684,100	352,400
GRANT- KURR, DOROTHY L	52,000	230,700
GRANT, SUE A	362,200	43,500
GRANT, SUE ADAMS	456,900	61,700
GRAY, LLOYD J., JR.	72,900	156,600
GREEN, HEIDI	117,100	172,300
GREEN, HEIDI	18,900	
GREEN, JAMES A & DEBORAH L C	53,700	180,300
GREEN, KENNETH MARK & MORAN, MARGARET A.	57,100	230,500
GREEN, MAX	107,600	168,100

ST. GEORGE TAX LIST

Owners Name	Current Land Value	Current Building Value
GREENHALGH, LEONARD	50,000	
GREENHALGH, LEONARD	79,700	541,500
GREGG R. KING, TRUSTEE & KERRI L. KING, TRUSTEE	283,400	98,700
GREGG R. KING, TRUSTEE & KERRI L. KING, TRUSTEE	35,800	
GREGG, JAMES W	99,300	322,200
GREGG, MICHAEL ELIZABETH	558,100	194,300
GREGOIRE, JANET L & JAMES F	381,600	136,300
GREINER, DANIEL	11,400	
GREINER, MARY ANNE P	30,200	131,500
GREY, LORNA H	236,500	71,400
GRIER, DOUGLAS A & HARRIET C	608,100	392,000
GRIERSON, LORNA	53,700	124,300
GRIERSON, WILLIAM JR	20,700	
GRIFFEL, SANDRA L TRUST	96,100	128,500
GRIFFEL, SANDRA L TRUST	113,300	
GRIFFIN, ELAINE	68,900	160,600
GRIMES, ANNE, TRUSTEE	633,300	105,500
GRIMES, ANNE, TRUSTEE		189,000
GROTH, MARIANNE	53,500	87,500
GUILMETTE, LINDA; TRUSTEE	117,500	
GUPTILL, DARREL		26,700
GURGUL, DENNIS J & YAGER, CAROL C	82,500	194,600
GURNIS, PETER J & MAYO, ERIN P	38,900	138,200
GUSHEE, ROBERTA	60,900	146,400
GUTIERREZ, EUGENE	382,500	412,200
GUZZARDO, JILLIAN M & JOSEPH P	458,600	107,400
HAAS, JENNIFER S. & KAPLAN, JOSHUA M.	80,100	116,800
HAAS, JENNIFER S. & KAPLAN, JOSHUA M.		12,600
HAAS, SUSAN M & HENRY M	352,400	429,700
HACKETT, FRANCIS M & MARY ANN	85,300	291,600
HAGER, LELAND S	508,800	
HAGER, SALLY E	685,900	227,400
HAIGHT, GLEN & DIANE	12,000	
HAIGHT, GLEN & DIANE	91,200	
HAIGHT, GLEN	5,900	
HAIGHT, GLEN E & DIANE		12,300
HAIGHT, GLEN E & DIANE	34,000	
HAINES FAMILY REALTY TRUST	238,700	430,300
HALCYON POINT, LLC	656,900	137,900
HALCYON POINT, LLC		24,200
HALL, ALEXANDER T	129,100	
HALL, DIANE L	95,800	248,900
HALL, GARY A	56,300	211,900
HALL, GERALD E & SUZANNE M	344,500	429,900
HALL, HUGH J & FRANCIS F & WILLIAM A	52,100	
HALL, HUGH J & FRANCIS F & WILLIAM A	683,200	55,700
HALL, HUGH J & FRANCIS F & WILLIAM A	24,700	
HALL, LUCINDA	83,200	157,700
HALL, LUCINDA	15,600	22,700
HALL, LUCINDA M & MONTGOMERY, RUSSELL E	175,500	146,100
HALL, RONALD E & JANE L	160,600	186,700
HALL, RONALD E	81,500	25,600

ST. GEORGE TAX LIST

Owners Name	Current Land Value	Current Building Value
HALL, RONALD E	13,400	
HALL, RONALD E	43,400	
HALL, RONALD E & JANE L	54,300	42,200
HALLOWELL, VERONICA & JOSHUA	58,800	96,800
HALPERN, NANCY & SOKEL, ANDREW	230,100	398,000
HAMALAINEN, ARACELLI U	467,500	88,200
HAMALAINEN, ARACELLI U	37,400	
HAMANN, KATHLEEN	681,700	349,600
HAMILTON, THIA CLAIRE	33,600	107,900
HAMMATT, R BRUCE JR & ALICIA G	700,000	335,800
HAMMATT, R BRUCE JR & ALICIA G		198,500
HAMMITTE, ANN LAMPORT & KEITH A	839,000	592,000
HAMPTON FALLS INVESTMENT LLC	456,000	136,400
HANDSY FENCE, LLC	141,600	
HANLEY, JILL M	61,200	103,200
HANLON, JR, JOHN R & MENNETT, DEBORAH A	982,000	840,900
HANLON, JR, JOHN R & MENNETT, DEBORAH A		179,000
HANNEMANN, PAUL T REVOCABLE TRUST	1,640,600	150,900
HANNEMANN, PAUL T REVOCABLE TRUST	8,600	41,700
HANNEMANN, PAUL T REVOCABLE TRUST	688,000	263,800
HANSEN, DENNIS & GEORGIA	43,400	75,600
HANSEN, ERIC J	36,700	
HANSEN, JOHN L	57,300	175,800
HANSON, STANWOOD & BARBARA	25,400	14,000
HANSON, STANWOOD & BARBARA	53,500	147,700
HANSON, STANWOOD & BARBARA & BAUM, LARRY	228,100	
HARDT, KATHRYN A	79,300	135,000
HARDY, WILLIAM L & KAREN A	330,500	108,200
HARDY, WILLIAM L & KAREN A	110,900	2,200
HARGREAVES, ANDREW & GILLIAN K	48,800	132,600
HARJULA, DAVID E & VALERIE	243,700	140,500
HARJULA, GERALD W. JR. & JEFFERY K. & PORTER, JILL K	8,300	
HARJULA, GERALD W. JR. & JEFFERY K. & PORTER, JILL K	18,300	
HARJULA, GERALD W. JR. & JEFFERY K. & PORTER, JILL K	13,000	
HARPER, GARY & KATHARINE	55,600	126,900
HARPER, GARY & KATHARINE	87,400	153,600
HARRINGTON COVE COTTAGE, LLC	54,500	141,800
HARRIS WEST END ISLAND TRUST	381,500	59,900
HARRIS, CERRA	59,000	36,400
HARRIS, PETER L & TAYLOR, JANE	737,200	375,900
HARRIS, WILLIAM B & GEORGINA M	175,000	
HARRISON, JR, LAWRENCE E & JANE E	234,500	262,900
HARRISON, MICHAEL F & HARRISON, SCOTT & JAMES	226,200	28,500
HARRISON, MICHAEL F & HARRISON, SCOTT & JAMES		29,300
HARRISON, PETER E & JANET GOODMAN	29,800	
HART, GEORGE A JR	564,300	243,600

ST. GEORGE TAX LIST

Owners Name	Current Land Value	Current Building Value
HART, GEORGE A JR		95,400
HART, JR., GEORGE A	55,800	131,900
HART, JR., GEORGE A	60,000	156,800
HARTIN, DENNIS R & MARGARET S	238,000	456,900
HARTY, COLLIN D & LEANNE K	105,300	91,500
HARVEY, ANDREW & NICHOLE	25,600	
HARVEY, ANDREW & NICHOLE & POLKY, JONATHAN	132,400	
HARVEY, ANDREW J & NICHOLE R	22,200	112,300
HARVEY, DARCI LYNN & CHRISTOPHER R.	83,400	98,400
HARVEY, DARCI LYNN & CHRISTOPHER R.		
HASKELL, DARRYL J	36,800	95,600
HASKELL, DAVID W	58,100	87,500
HASKELL, ROBERT L	55,500	105,500
HASKELL, TESS	50,100	139,500
HASTINGS, JOHN & ELIZABETH	68,800	90,100
HASTINGS, JOHN & ELIZABETH		168,200
HATFIELD, COLIN	56,500	87,700
HAUBS GEORG M & ANJA	232,000	465,100
HAUPT, LEE H	54,000	
HAUSER, THOMAS J & HOCKING-HAUSER, LINDSAY	83,600	54,800
HAWES, PAMELA M, TRUSTEE	441,300	
HAWKINS, DAVID P	682,200	325,200
HAWKINS, JOHN & MALONEY, JOANNE	137,300	73,000
HAWKINS, JOHN & MALONEY, JOANNE		25,500
HAWLEY, ELAINE T	34,400	
HAYDEN, MALCOLM S - CREDIT SHELTER TRUST	430,100	122,800
HAYDEN, MALCOLM S - CREDIT SHELTER TRUST		78,300
HEATHER COLEEN SLOSAR MARITAL TRUST	458,600	361,500
HELDMAN, MICHELLE C	65,500	261,100
HELLERSON, ROBERT K	71,400	288,100
HEMPSTONE, KATHERINE HOPE	178,800	167,900
HEMPSTONE, KATHERINE HOPE	9,800	
HENDERSON, PETER & LYNNA REV TRUST	974,200	143,200
HENDERSON, PETER & LYNNA REV TRUST		182,100
HENDERSON, SUSAN L	55,700	198,600
HENLEIN, CARL & BARBARA	456,000	329,600
HENLEIN, CARL & BARBARA	12,400	3,400
HENRY, ARTHUR (DEWISEES OF)		15,500
HENRY, FREDERICK		17,300
HENRY, WALTER F (DEWISEES OF)		20,500
HENRY-ELWELL, WILLOW	24,000	
HERRICK, HAZEL & KOEHLING, JIM	34,900	12,000
HERRING GUT COASTAL SCIENCE CENTER	223,200	407,700
HERRING GUT COASTAL SCIENCE CENTER	223,500	157,000
HERRING GUT COASTAL SCIENCE CENTER	366,000	325,800
HERRING GUT COASTAL SCIENCE CENTER		73,300
HERROD, SHELBY	224,000	154,900
HETFIELD, PAULA	37,900	92,200
HEWITT, JEAN J	461,900	90,200
HEWLETT, MARY K. TRUST	467,900	410,300
HEY, ELIZABETH T	291,900	241,300

ST. GEORGE TAX LIST

Owners Name	Current Land Value	Current Building Value
HICKEY, GERALDINE & LONG, THOMAS	188,700	
HICKEY, ROSS	39,600	119,600
HICKEY, WILLIAM R	28,000	
HICKEY, WILLIAM R, TRUSTEE	69,000	77,600
HIGDON, JOSEPH R. & SUDOW, ELLEN L, TRUSTEES	689,000	1,304,900
HIGLEY, BRIAN & RASMUSSEN, MARGARET	86,400	227,600
HILCHEY, ELAINE L & DANIEL P	52,500	123,900
HILCHEY, ELIZABETH B & BLACK, TIMOTHY H	67,200	67,900
HILCHEY, GARRETT P & VALERIE R	57,200	163,100
HILCHEY, SARAH M	80,400	157,300
HILL, DAWN & GERRITY, BRUCE C.	276,000	223,900
HILL, FREDERICK T. & AMY S.	549,600	212,100
HILL, R CARLTON C/O MR. ROBERT MASON	61,600	210,800
HILL, RICHARD	77,500	
HILL, RICHARD & SHEILA	352,000	142,700
HILLIARD, CHRISTINE & MORGAN	60,700	167,800
HILT, WAYNE & JOYCE	59,300	160,700
HILT, WAYNE & JOYCE		82,300
HINKLEY, LUCINDA M	22,300	120,800
HIPPENSTEEL, BETSY & GUIMOND, MAURICE	242,000	214,400
HISTORIC PORT CLYDE OCEAN HOUSE LLC	147,800	471,700
HISTORIC PORT CLYDE OCEAN HOUSE LLC		3,000
HJD, LLC	398,300	733,500
HOBBY FAMILY REV TR	148,500	214,900
HOCHE, DAWN	61,200	178,900
HODGKINS, SCOTT W & HOHWARD, BRIAN	35,700	221,300
HOEDTKE, NORMAN F - LE (2/3 INT) & HOEDTKE, JULIAN (1/3 INT)	506,600	103,400
HOFF, JOHN S & BERKSHIRE, LAURA B	462,700	738,200
HOFFMAN, CHRISTOPHER P & MURPHY, KAREN A	239,200	286,600
HOFFMAN, HERMAN R IV	22,200	229,700
HOFFMAN, KARL	65,400	126,000
HOFFSES, JODY M	54,200	101,000
HOFFSES, VICTORIA D & CORMIER, MICHAEL F	79,700	125,600
HOGGATT, HANNAH V & MOESER, DEVIN A	55,500	
HOLLAND, LESLIE GRANT	42,800	105,600
HOLLOWAY, PETER R	228,700	170,900
HOLMES, DON E. & SANJUANITA B.	555,300	658,200
HOLMES, GABRIELE B	22,200	22,800
HOLMES, GABRIELE B	456,000	129,900
HOLMES, GABRIELE B	25,000	
HOLMES, GREGORY MARSHALL (HEIRS OF)	56,400	319,000
HOLSTEIN, TRACI ELIZABETH	92,700	111,300
HOLUB, DONNA C & JOSEPH JR	464,400	499,000
HOODACK, LAWRENCE J & MARY M	114,000	113,300
HOOPER, ANTHONY	17,900	
HOOPER, CAROLINE A	55,900	108,400
HOOPER, FIONA M BAIGRIE	37,100	11,600
HOOPER, FIONA MARY BAIGRIE	178,800	77,200
HOOPER, FIONA MARY BAIGRIE		49,100
HOOPER, FIONA MARY BAIGRIE	201,800	138,000
HOOPER, MICHAEL A & KRISTINE	53,600	179,300

ST. GEORGE TAX LIST

Owners Name	Current Land Value	Current Building Value
HOOPER, MICHAEL A & KRISTINE R	23,800	
HOPKINS, IAN	49,300	
HOPKINS, MELISSA L	59,500	25,900
HOPKINS, PHILLIP	49,000	128,400
HOPPE, HUNTER M	56,300	99,500
HOPPE, HUNTER MICHAEL	29,800	
HOPPE, TIMOTHY & ANN	60,500	137,700
HOPPE, TIMOTHY L & ANN E	16,900	
HOUCK, LAURA E.	682,300	463,300
HOWE, NAOMI K	480,900	219,500
HOWE, NAOMI K	154,700	351,900
HOWELL, BARBARA A., TRUSTEE	231,000	476,100
HOWELL, WALTER W., TRUSTEE	172,100	72,800
HOWLAND, GREGORY L & CORINNA	77,600	199,100
HOWLAND, GREGORY L & CORINNA	52,700	97,400
HOWLAND, GREGORY L & CORINNA	87,900	175,300
HOYT, MARGARET - TRUSTEE	576,500	107,100
HOYT, MARGARET - TRUSTEE		177,000
HRITZ, ANN J	156,200	286,400
HUCK, MARGARET L	460,000	121,500
HUFNAGEL, JOSEPH & AMY	72,600	207,600
HUGHES, JENNIFER M & LEE H	166,000	114,700
HUGO, JOHN T TRUSTEE & HUGO IV, CHARLES J	248,600	212,100
HUNTER, SONJA M.	44,500	112,700
HUNTLEY, MARK E & SANTIAGO, DONNA M	77,400	53,200
HUPPER LANE, LLC	54,500	96,000
HUPPER, ALAN & LESLIE S	169,700	
HUPPER, ALAN G & LESLIE S	346,900	295,700
HUPPER, ALAN G & CRAIG C & HUPPER, DAVID A & BRIAN R	23,400	6,700
HUPPER, BRIAN R & LEAH P	59,700	244,900
HUPPER, CRAIG	75,500	38,500
HUPPER, CRAIG C & JILL M	282,400	168,900
HUPPER, CRAIG C & JILL M		38,400
HUPPER, DAVID A	51,000	247,700
HUPPER, DAVID P & HUPPER, JUSTIN D	19,000	9,800
HUPPER, DAVID R-TRUSTEE & HUPPER, MARIAN F-TRUSTEE	252,900	327,300
HUPPER, DOREEN F	53,700	
HUPPER, DOREEN F	182,800	77,800
HUPPER, ETHAN M & DAVID A	70,900	111,400
HUPPER, JOHN R C/O CRAIG W. HUPPER		6,600
HUPPER, JOHN R C/O CRAIG W. HUPPER	58,300	22,400
HUPPER, JOSHUA	53,900	134,400
HUPPER, LUCY & GREY, L & KARNES, D&J	4,000	
HUPPER, MARSHALL E	61,300	122,000
HUPPER, MARVON W & CAROL A	44,300	131,600
HUPPER, NEAL P & LORRAINE	149,300	157,100
HUPPER, NEAL P & LORRAINE	88,100	
HUPPER, NEAL P & LORRAINE	187,700	26,000
HUPPER, SIERRA	21,200	
HUPPER, WHITNEY	39,700	77,600

ST. GEORGE TAX LIST

Owners Name	Current Land Value	Current Building Value
HURRICANE ISLAND OUTWARD BOUND SCHOOL, INC.	129,500	
HURRICANE ISLAND OUTWARD BOUND SCHOOL, INC.		117,300
HURRICANE ISLAND OUTWARD BOUND SCHOOL, INC.	971,900	342,600
HURRICANE ISLAND OUTWARD BOUND SCHOOL, INC.		173,500
HURRICANE ISLAND OUTWARD BOUND SCHOOL, INC.		22,700
HURRICANE ISLAND OUTWARD BOUND SCHOOL, INC.		153,900
HURTT, ANNIE LAWRIE D, TRUSTEE	502,000	339,000
HUTCHINSON, BRETT	16,000	
HUTCHINSON, NOAH	58,100	122,200
HYVARINEN, MICHAEL G & MICHELLE A	123,000	169,600
I O O F #32	56,900	311,300
ILIFFE, NANCY M	80,300	163,900
ILIFFE, NANCY M.	13,700	
ILIFFE, WILLIAM FREDRICK JR. (HEIRS OF)	55,600	192,800
IMLAY, JEANNETTE G, TRUSTEE	660,400	119,600
IMLAY, JEANNETTE G, TRUSTEE		8,900
INGALLS, JANE A ET AL	125,000	161,600
INGRAHAM FAMILY TRUST	458,800	56,400
INGRAM, DELLA M	54,500	123,600
INHABITANTS OF TOWN OF ST. GEORGE	14,400	
IRVING, HEATHER E.,TRUSTEE	259,300	144,800
IRWIN, CAROLINE	287,000	157,800
IRWIN, CAROLINE W	393,100	102,500
J.D. MILLER PROPERTIES,LLC	75,800	49,900
JACKSON MEMORIAL LIBRARY	86,100	1,258,000
JACKSON, LINDA J	46,600	141,300
JACOBS, MEGHANN M & MATTHEWS	31,800	
JACOBSON, KENNETH A	60,000	112,400
JACOBSON, STEVEN R & ROSEMARIE A	45,500	121,000
JAHLING, PETER & PAPANASTASOPOULOS, ELIZABETH	232,800	583,200
JAHLING, PETER & PAPANASTASOPOULOS, ELIZABETH		3,500
JALBERT, JAMES & SANDRA	689,100	185,800
JAMES W BRANNAN, TRUSTEE OF HARBOR POINT REVOCABLE REALTY TRUST	825,500	326,800
JAMES W BRANNAN, TRUSTEE OF HARBOR POINT REVOCABLE REALTY TRUST		51,000
JAMES W BRANNAN, TRUSTEE OF HARBOR POINT REVOCABLE REALTY TRUST		35,900
JAMROZ, SCOTT & CAROLINE	462,600	646,100
JANELLE, WILLIAM P & TRACY J	28,300	
JARRATT, MARK E & DARLENE J	121,800	73,800
JARRETT, STEVE	7,900	14,600
JEANS, JAMES WILLIAM & LESLIE MARIE REV TRUST	681,900	571,200
JEFFERS, DEREK & DOROTHY	86,300	196,400
JEFFERS, DOROTHY A & DEREK	54,400	20,200
JEFFERY, ANTHONY & MARY	456,000	227,900
JEFFREY, LAKE D.	54,700	64,300
JELLEN, PHILIP ANDREW	52,300	95,400
JENKINS, ROBERT D (DECLARATION OF TRUST)	457,400	206,900
JESSE BIFULCO-TRUSTEE	121,600	181,000
JETER, WYNN W.	53,500	189,100
JEWETT, ERIC W & BARBARA L	80,900	

ST. GEORGE TAX LIST

Owners Name	Current Land Value	Current Building Value
JOAS, BRIAN A & BRITTANY B	71,300	51,200
JOAS, BRIAN A & BRITTANY B	73,700	7,600
JOHANSON, KATHRYN R	29,800	101,900
JOHN AND PAULINE KUROWSKI LIVING TRUST	12,800	
JOHN AND PAULINE KUROWSKI LIVING TRUST	115,900	195,100
JOHN R. DICK, TRUSTEE	108,800	76,100
JOHN R. DICK, TRUSTEE	96,300	93,200
JOHN R. DICK, TRUSTEE	95,000	65,800
JOHNSON, ELISABETH REMY	51,000	
JOHNSON, ELIZABETH G	234,900	291,600
JOHNSON, ELMER	30,800	
JOHNSON, ELMER A JR	36,400	119,100
JOHNSON, ERNEST W & GETGOOD, N JANET	134,300	362,000
JOHNSON, JENNIE L	11,900	
JOHNSON, JUDITH M	49,200	39,900
JOHNSON, KAROLYN	55,100	
JOHNSON, PETER A,	25,900	5,900
JOHNSON, PHILIP G & DEBRA L	116,800	230,700
JOHNSON, PHILIP G & DEBRA L		53,500
JOHNSON, PHILIP G & DEBRA L		54,200
JOHNSON, PHILIP G & DEBRA L		54,200
JOHNSON, RAMONA L	77,300	46,300
JOHNSON, REBECCA	53,900	144,300
JOHNSON, RUSSELL J	98,100	71,000
JOHNSON, RUSSELL L	59,800	87,900
JOHNSON, WILLIAM J SR	31,100	
JOHNSON, WILLIAM J SR & DEBORAH	49,500	93,200
JONES, DANIEL L & NANCY J	59,500	57,800
JONES, DANIEL L & NANCY J	29,400	
JONES, DANIEL L & NANCY J	20,500	
JONES, HEIDI	505,700	99,400
JONES, HEIDI ELIZABETH & MORRILL, MICHAEL J	3,000	
JORDAN FAMILY TRUST	77,300	200,700
JORDAN, JUSTIN & MILLER, SARAH A	53,500	131,000
JORDAN, MICHAEL B & KAREN B	302,800	351,800
JOSEPH, BETTY JANE	36,600	
JOSEPH, BETTY JANE	76,900	295,500
JOSLIN, PETER L & VIRGINIA H	158,100	578,100
JUDGE, THOMAS P & GROCE, SUSAN H	49,600	212,900
JUNKINS, JEFFREY R & LINDSEY H	187,100	90,600
JUST, PETER & ANNE	4,500	
KAHN, PATRICIA & RICHARD J	78,700	60,400
KAHN, PATRICIA M & RICHARD J	351,200	237,800
KALER, BRENDA I. & GUPTILL, CHARLES BURTON	66,500	13,500
KALLI AND REUBEN, LLC	306,200	422,200
KALLI AND REUBEN, LLC		239,200
KALLOCH, KATHERINE M	41,900	127,100
KALLOCH, NORMAN JR	234,600	193,100
KANE, JOSEPH W & B SUZANNE	91,500	55,200
KANE, JOSEPH W & BONNIE SUZANNE	108,800	224,300
KANE, KYLE A, TRUSTEE	307,900	93,100
KANE, KYLE A, TRUSTEE		14,500

ST. GEORGE TAX LIST

Owners Name	Current Land Value	Current Building Value
KANGAS FARM, LLC	31,600	
KANGAS FARM, LLC	288,100	
KANGAS FARM, LLC	688,000	
KANGAS, SHIRLEY G & WAINO J	89,800	54,000
KANGAS, SHIRLEY G & WAINO J		294,900
KANTROVITZ, MICHAEL & AMELIA	78,100	214,300
KANWIT, THOMAS	23,400	
KANWIT, THOMAS	84,400	162,500
KARAHALIS, JULIA & NEUBAUER, EDWARD	70,000	120,700
KAREN R. BEADIE TRUST	687,600	423,200
KARL, JEANNE E	233,200	180,000
KARLSSON, KRISTINA L. & KARLSSON, KEITH AND GAIL	122,100	64,800
KARLSSON, KRISTINA L. 1/3 INT KARLSSON, KEITH, AND GAIL	38,000	
KARNES, D.B. & HUPPER, M. & GREY, L	5,500	
KARNES, DIANE B	36,200	
KAROLYN RAE CALLOWAY REVOCABLE TRUST	134,300	347,200
KATSEL, ROBERT R & CHRISTINE N	31,700	
KEATING, MICHAEL	327,400	99,700
KEEGAN, CHRISTOPHER G & SOLVEIG M	60,700	262,000
KEENE, ROBERT B & SHEHADE, KAREN	411,900	44,900
KEENE, ROBERT B & SHEHADE, KAREN	5,500	
KEIZER, JAMIE V	56,100	96,000
KELLEY, ERNEST	50,700	162,600
KELLEY, GAVIN P & DONNA M	453,700	202,400
KELLEY, KURTIS C & DIANE BRANDT	262,900	338,900
KELLEY, MARGOT ANNE & ROBERT TRUSTEE	822,900	879,900
KELLEY, MARGOT ANNE & ROBERT TRUSTEE		209,600
KELLEY, MARGOT ANNE & ROBERT TRUSTEE	11,900	
KELLEY, RUSSELL	238,700	267,000
KELLY, MARY HALL & RICHARD J, TRUSTEES	36,200	151,300
KEMPTON, MARGARET A & DANA H	609,700	324,500
KENNEDY, CHARLES J & NIKKI L	53,500	168,100
KENNON, THOMAS & KLEIN, SANDRA	55,400	160,700
KERCHER, ROBERT E. & LORI J.	36,700	88,800
KERN, CARRIE A & MICHAEL R	39,400	140,000
KERR, ELEANOR OWEN & PATRICK J	457,400	663,800
KERWIN, LORRAINE C, TRUSTEE	681,800	391,800
KIELEY, LEONARD H, TRUSTEE & DRAPER, KATHLEEN M, TRUSTEE	360,100	128,500
KILBRIDE, KEVIN P & CASSIE A	52,800	192,700
KILGOUR, GAIL S	272,600	
KIMBERLY R. DEFFENBAUGH REVOCABLE TRUST	300,000	253,000
KIMBERLY R. DEFFENBAUGH REVOCABLE TRUST	6,100	
KING, DAVID E WESTFALL KING, THERESA L	69,100	157,400
KING, MARJORIE W	63,300	
KING, MARJORIE W	270,600	
KING, RICHARD B & MARJORIE W		578,500
KING, RICHARD B & MARJORIE W	521,600	164,000
KING, RICHARD B	256,100	
KINGSBURY, DANIEL P & TANIA R	157,900	171,200

ST. GEORGE TAX LIST

Owners Name	Current Land Value	Current Building Value
KINGSBURY, GAIL L	185,100	90,000
KINNEY MELQUIST POST	44,400	117,500
KINNEY MELQUIST POST		86,500
KINNEY WOODS LLC	22,300	103,300
KINNEY, ARNOLD & ELEANOR (1/2 INT) & KINNEY, SUMNER W & MARJORIE (1/2 INT)	132,800	166,200
KINNEY, ARNOLD A & ELEANOR J	76,600	
KINNEY, ARNOLD A & ELEANOR J	136,200	280,800
KINNEY, ARNOLD A	56,000	
KINNEY, ARNOLD A & SUMNER W	35,200	
KINNEY, SALLY JO	222,600	133,500
KINSELLA, SEAN M. & MORDENTI, ALICIA M.	158,500	154,800
KIRK, NADA P. & JOSEPH N, TRUSTEES	681,000	352,800
KLAPFISH, MAURICE S & ANN B	52,700	211,300
KLINE, CHARLES C & LAURA G	1,180,900	228,100
KLINE, CHARLES C & LAURA G		703,900
KLINE, CLIFFORD H & MARYANN R	291,800	218,700
KLINE, CLIFFORD H & MARYANN R		103,500
KLOMAN, CHRISTOPHER R & PAMELA B	49,400	130,600
KLOMAN, SARAH PENDLETON	618,600	301,000
KLOMAN, SARAH-ET AL P	94,700	
KNAPP, MICHAEL & AMY, TRUSTEES	157,600	380,700
KNOWLES, JAMES H. TRUSTEE & HARRIS, LAUREN	1,046,300	326,500
KNOWLTON, AMANDA L	44,900	82,600
KNOWLTON, ANGELA K	79,000	162,300
KNOWLTON, CHARLES L	118,900	112,000
KNOWLTON, WILLIAM J	31,600	70,600
KNOWLTON, WILLIAM J	67,500	60,000
KOEN, AVRAAM & DUBIN, JESSICA L	30,700	39,800
KOHL FAMILY TRUST	690,400	255,900
KOHN, HERMANN D & UTE	60,600	219,100
KONIECZNY, DAVID K	282,300	260,700
KOPERWHATS, MARY JANE; ET AL	93,800	57,300
KORPINEN, JANET	140,200	185,100
KORPINEN, JANET & LESLIE	113,200	
KORPINEN, LESLIE	149,100	200,500
KOUNTZE, HALLETT P	61,500	156,000
KOWALD, WOLFGANG R & PAMELA J	237,800	370,700
KRANER, DAVID R & RUTH A LIVING TRUST	423,300	204,100
KREBS, JAMES R.	260,800	140,400
KRUSELL-WOOD TRUST	228,300	187,500
KUBLER, EDWARD & MARY -ALICE	245,000	375,800
KUPCHUNAS, THOMAS R & CYNTHIA A	107,600	196,800
LACHANCE, BRIAN T & KYLE M	682,600	180,200
LACHANCE, BRIAN T & KYLE M		72,700
LACOSS, RICHARD T & OLDHAM, CYNTHIA K	219,500	122,500
LAGUARDA, FERNANDO R & KATRINA G	92,000	155,200
LAGUARDA, FERNANDO R & KATRINA G	26,700	
LAMAR, MARGARET A. & WHEELER, DAVID P	142,200	
LAMB, J DAYNE & STRATTON, GARDNER N	323,200	138,400
LAMB, MICHAEL & LINDA G	23,400	
LAMBERT, CATHERINE & BRENT	6,000	397,300

ST. GEORGE TAX LIST

Owners Name	Current Land Value	Current Building Value
LAMBERT, DONALD H & MARY C	45,400	
LAMBERT, DONALD H. & MARY C.	817,800	579,400
LANDSBERG, MICHAEL	387,800	72,600
LANG, JOSEPH S	113,100	
LANG, LUCINDA	167,900	
LANG, WILLIAM & MARGARET D, TRUSTEES	401,100	297,500
LANSING, GERRIT Y. IV	268,400	79,000
LANSING, GERRIT Y. IV	111,800	25,300
LANTZ, PAULINE	38,900	59,900
LAPOINTE, BRIAN SHARA	51,800	131,700
LAPOMARDA, PASQUALE III	191,100	192,800
LAPOMARDA, PASQUALE III & SHAWN-ELISE	28,200	
LAPOMARDA, PASQUALE III		44,300
LAPORTE, PAUL	237,000	160,500
LAROCQUE, THE ESTATE OF WILLIAM R & DOROTHY D	294,400	155,500
LARRONDO, LAZARO P & JODI L	22,300	87,900
LARSEN, DAVID A	574,800	198,800
LARSON, RICHARD V & LESLIE	289,900	163,700
LASKEY, RICHARD M, TRUSTEE	154,700	
LAURIA, SALVATORE S & JENNIFER A	236,400	
LAVALLEE, WILLIAM & PAMELA	194,500	177,500
LAVIGNE METZGER REALTY TRUST	812,400	365,200
LAVIGNE METZGER REALTY TRUST		203,500
LAVIGNE METZGER REALTY TRUST		109,400
LAVOIE, CADDEN	60,100	154,700
LAWRENCE AND BARBARA MACADAMS REVOCABLE TRUST	40,900	108,900
LAWRENCE, CALEB C & ELIZABETH B	475,300	505,000
LAWRENCE, CALEB C & ELIZABETH B		20,700
LAWRENCE, ELIZABETH S & WAYNE B	63,500	197,800
LAWRENCE, KATHRYN MICHAEL & BAXTER, JAMES CLIFFORD	169,500	163,400
LAWRENCE, RUSSELL S & CATHY F	456,500	292,200
LAWRY, TERENCE E & PATRICIA	47,100	141,000
LAXTON, PATRICIA		187,500
LEAMAN, HEIDI M	54,600	91,700
LEAMAN, VALORIE	54,800	161,700
LEAVITT, CHRISTOPHER & TRACY	55,000	172,400
LEAVITT, DANIELLE D	23,800	
LEBLANC, GRETCHEN A	38,700	74,400
LECAPTAIN, KEVIN J & JESSICA D	46,600	157,300
LECLAIR, PRISCILLA	29,300	90,900
LEDoux, ROBERT & PATRICIA	37,700	15,600
LEE, GARY F	149,200	130,200
LEE, JAMES M & SARAH G	122,200	213,900
LEE, JAMES M & SARAH	91,800	
LEE, MICHAEL D & BAKER, FLORENCE	234,500	344,900
LEE, VIRGINIA J/JUDITH L/PATRICIA	232,500	189,300
LEGACY COTTAGE & OCEAN GARDENS, ME LLC	689,000	399,100
LEHMANN, ROBERT A & KIMBERLY A	235,500	268,700
LEHMANN, SUSAN E	39,300	73,600

ST. GEORGE TAX LIST

Owners Name	Current Land Value	Current Building Value
LEIGHT, DENNIS M & ANN MARIE	64,000	162,000
LEIMBACH, LYDIA SNOW & SNOW, EDWARD RAMSEY	378,600	52,700
LEMBO, JOANNE & WILLIAMS, MAY LEE	75,800	154,800
LEMON, WILLIAM F JR & LAUREL A	189,800	
LENTINE, HELEN C	771,200	259,400
LENTINE, HELEN C		51,600
LEPARULO, ANGELO P & KARRY S	78,200	185,500
LESKO, MICHAEL	96,900	
LETENDRE, NEIL & MEGAN DEIRDRE	46,300	130,400
LETH, JAN	261,300	439,600
LETOURNEAU, ALAN J & JANET B	39,600	156,300
LEVETT, ROSS A & SUSAN E	258,600	323,300
LEVIN, JONATHAN F & PATRICIA	226,800	164,000
LEVINE FAMILY PORT CLYDE REALTY TRUST	212,300	148,300
LEVINE, ROBERT J	199,600	218,400
LEWIS, JESSICA L	171,500	125,800
LEWIS, SHERIDAN L & LINDA L	72,500	
LEWIS, SHERIDAN L & LINDA L	91,200	184,900
LEWIS, TODD & JILL E	682,700	624,600
LIBBY, GARY S	11,900	
LIBBY, GARY S	50,100	141,900
LIBBY, GLEN	59,700	102,200
LIBBY, JUSTIN & BRASILI, ALEXANDRIA	84,800	226,300
LIBBY, ROSS CARLETON & ELIZABETH ATWOOD	106,100	
LIDDLE, RICHARD & MORRILL-LIDDLE, JENNY	684,700	671,300
LIMMEN, ROSEMARY R & JOHANNES G	84,000	278,300
LINDA'S LANDING LLC	687,400	377,400
LINDA'S LANDING LLC		6,200
LINDSAY, STEPHEN	1,500	15,000
LINDSAY, STEPHEN	47,500	166,900
LINDSAY, STEPHEN		80,500
LINHARD, EMMA C	125,000	233,600
LINSCOTT, ROBERT S	45,700	152,600
LIPSON, BENJAMIN & SAMUEL A	63,300	13,000
LIPSON, SAMUEL A		
LIPSON, BENJAMIN A. & ROTH, JILL R.	186,300	329,500
LIPSON, KEVIN J. & JAN A.	485,900	419,300
LIPSON, KEVIN J. & JAN A.		80,000
LIPTAK-JAY, KEELIA & JAY, DEREK M.	62,800	164,100
LITCHFIELD, TRAYCE, TRUSTEE	65,500	175,900
LITTLEHALE, FRANK P, ESTATE OF	47,500	87,400
LLANO, FELISE L.	34,900	
LLOYD, GLORIA A	23,400	99,700
LLOYD, THOMAS W & TAYLOR, WICKHAM C	182,500	3,400
LLOYD, THOMAS W & TAYLOR, WICKHAM C	225,900	166,800
LLOYD, WHITNEY & GEORGIA L	123,000	153,400
LOMBARDO, NICHOLAS A	44,300	112,900
LOMBARDO, PAUL & JEANETTE	55,400	134,200
LONG COVE LOBSTER, LLC	326,500	74,500
LONG COVE VACATION, LLC	192,900	46,200
LONG PROPERTY MANAGEMENT LLC	43,300	

ST. GEORGE TAX LIST

Owners Name	Current Land Value	Current Building Value
LONG PROPERTY MANAGEMENT LLC	53,900	102,900
LONG PROPERTY MANAGEMENT, LLC	30,700	
LONG PROPERTY MANAGEMENT, LLC	30,300	
LONG PROPERTY MANAGEMENT, LLC	34,700	
LONG PROPERTY MANAGEMENT, LLC	24,800	
LONG PROPERTY MANAGEMENT, LLC	175,500	91,700
LONG PROPERTY MANAGEMENT, LLC		102,700
LONG, CHERYL L	18,900	105,000
LONG, DEAN & HEATHER	31,200	103,800
LONG, HILLARY	55,400	113,700
LONG, JUSTIN	22,700	53,200
LONG, JUSTIN H & KAREN	52,300	324,000
LONG, MICHAEL S & ANGELA D	19,200	188,300
LONG, SHANNON	35,800	
LOOK, HAROLD JR & RAMIG, JOAN	5,800	
LORD, ALAN & REBECCA	4,100	
LORD, ALAN B & REBECCA	43,100	130,900
LORD, HELEN	370,500	108,700
LORD, MARIE W & MESERVEY, BRADLEY A	35,700	34,800
LORD, MARIE W	58,800	35,800
LORD, MARTHA U. REV TRUST	35,800	
LORD, MARTHA U. REV TRUST	43,800	
LORD, SCOTT M	30,500	22,800
LORD, SCOTT M & SHEENA	55,300	205,900
LOVE GROUP JOINT VENTURE	23,000	
LOVE, ANDREW & ROBERTSON, BRUCE	681,700	443,300
LOVE, ANDREW JR	125,100	
LOVE, ANDREW JR	64,700	
LOVE, ANDREW JR	27,000	
LOVE, ANDREW S	757,500	148,500
LOVE, ANDREW S	38,700	
LOVE, ANDREW S	513,300	
LOVE, ANDREW S	24,100	
LOVE, ANDREW S	57,100	
LOVE, ANDREW S	47,700	
LOVE, ANDREW S	823,800	663,600
LOVE, ANDREW S	34,600	
LOVE, ANDREW S	513,300	
LOVE, ANDREW S	106,500	10,900
LOVE, ANDREW S & ROBERTSON, JOHN O	29,700	
LOVE, ANDREW S & ROBERTSON, JOHN O	30,900	
LOVE, ANDREW S & ROBERTSON, JOHN O	29,700	
LOVE, ANDREW S & ROBERTSON, JOHN O	33,300	
LOVE, ANDREW S & ROBERTSON, JOHN O	35,700	
LOVE, ANDREW S	513,500	
LOVE, ANDREW S	483,300	92,900
LOVE, ANDREW S	166,500	
LOVE, ANDREW S JR	513,300	
LOVE, ANDREW S JR	178,300	167,700
LOVE, ANDREW S JR	36,300	85,800
LOVE, ANDREW S JR	37,600	
LOVE, ANDREW S JR	33,800	

ST. GEORGE TAX LIST

Owners Name	Current Land Value	Current Building Value
LOVE, ANDREW S JR	515,300	
LOVE, BAYARD P.	352,000	255,700
LOVE, DANIEL S	145,300	
LOVE, JR, ANDREW S	513,300	
LOVINGGOOD, TERESA L	479,800	156,500
LOW, SUSAN	53,500	121,400
LOWENSTEIN, ROGER & SLOVIN, JUDITH	191,200	215,800
LOWRY, BRUCE B & GALLENDER, SHELLY R	177,000	202,100
LUBS, PETER L & PAMELA L	49,300	188,300
LUBS, PETER L & PAMELA L	14,300	
LUCAS, ANNA & TIMOTHY	293,000	165,900
LUDWIG, JASON & CARVER, EMILY	6,500	
LUDWIG, JASON M & CARVER, EMILY	53,700	217,400
LUEHRMAN, TIMOTHY A	459,800	244,600
LUNT, MICHAEL	49,800	111,100
LUNT, MICHAEL & ASHLEIGH	93,300	107,800
LUNT, WILLIAM S & PAULA J	56,200	314,900
LUZIUS, SUZANNE SANDERSON	57,900	172,600
LYNCH, STEPHANIE & JAMES KYLE	215,900	248,500
LYON, NATHANIEL TRUSTEE	104,700	165,000
M.A KIRCHBERGER REVOCABLE LIVING TRUST	40,300	114,100
MACBAIN, KATHERINE	339,700	166,100
MACCAFFRAY, ANDREW D	73,700	149,600
MACCAFFRAY, ANDREW D		137,100
MACDONALD, EK REVOCABLE LIVING TRUST	224,100	575,300
MACDONNELL, JOHN L; TRUSTEE	219,100	30,800
MACK, JENNIFER W. & FERNANDEZ, JORGE H.	183,100	194,400
MACK, LINDA D	21,800	
MACK, LINDA D & MCCAULEY, CHRISTOPHER D	53,500	45,100
MACKIE, BONNIE	60,100	22,800
MACMILLAN, ALEXANDRA & SPENCER, WILLIAM	53,800	
MACMILLAN, ANDY	54,600	
MACSATA, FRANCIS E & LYNN A	146,500	171,000
MAFOLIE NORTH INC	833,900	331,200
MAHAN, EDNA E & BARRETT, JAYNE L	218,800	32,600
MAHONEY, JANE & KELLY, TRUSTEES	336,700	228,600
MAINE COAST HERITAGE TRUST	12,300	
MAINE COAST HERITAGE TRUST	284,100	
MAINE COAST HERITAGE TRUST	55,400	
MAINE COAST HERITAGE TRUST	12,800	
MAINE COAST HERITAGE TRUST	256,700	
MAINE COAST HERITAGE TRUST	3,392,900	
MAINE COAST HERITAGE TRUST	416,400	
MAINE COASTAL HABITAT FOUNDATION	50,300	
MAINE COASTAL HABITAT FOUNDATION	378,300	
MAINE COASTAL HABITAT FOUNDATION	29,000	
MAINE COASTAL HABITAT FOUNDATION	74,100	
MAINE COTTAGE ST. GEORGE LLC	957,200	252,200
MAINE RSA #1 INC.		24,900
MAINE STATE HOUSING	42,800	67,900
MAITLAND, PAUL H & SHIRLEY A	175,900	114,200
MAKINEN, SCOTT	84,200	23,400

ST. GEORGE TAX LIST

Owners Name	Current Land Value	Current Building Value
MALAVE, CODY M & DANICA J	51,800	183,800
MALDONADO, PAMELA G	119,300	93,000
MALKIEWICH, JANE E, TRUSTEE & MALKIEWICH, LESLIE, TRUSTEE	197,200	273,200
MALONEY, KATHLEEN & RODGERS, KENNETH	6,800	
MALTAIS, JENNY HALL & JOHN R	349,700	286,200
MANDERS JR., MICHAEL	52,000	129,900
MANION, ALISON T & EDWARD T	71,600	6,400
MANION, ALISON T & EDWARD T	154,700	89,100
MANN, MILTON & BARBARA B	72,500	70,400
MANN, MILTON & BARBARA B	95,300	35,300
MANN, MILTON & BARBARA B	81,700	8,300
MANNING, HELGA S	176,400	123,600
MANNING, HILARY	30,200	145,600
MANTOOTH, WENDY M	59,700	174,400
MARDEROSIAN, BARBARA & BOLIVER, JAMES, TRUATEES	74,300	125,700
MARINE, SUSAN D & LUDWIG, LOUANNE BROOKS	59,700	
MARINE, SUSAN D & BROOKS, LOUANNE STACEY	113,500	77,100
MARRA, PAIGE H & AUGEROT, TERRY H	66,000	139,200
MARRINER, JOELLA	369,000	111,300
MARSH BROOK LANDSCAPING LLC	36,000	32,400
MARSHALL POINT LANDING ASSOC	8,000	
MARSHALL POINT LANDING ASSOC		27,000
MARSTON, HELEN LEROUX	299,000	184,600
MARTIN, GLADYS A & EDWARD C, TRUSTEES	219,500	88,600
MARTIN, ISHAM LAVENDER III & JOANNA B	50,500	133,100
MARTIN, JEANNETTE M	32,700	141,100
MARTON, WARREN R III & RAELANI JO	124,400	59,400
MARTZALL, P KRISTIN & DENNIS A	127,000	139,500
MASTERSON, DONNA J	5,500	
MASTERSON, JAMES M & DONNA L	83,300	152,700
MASTERSON, JAMES M & DONNA L	3,000	
MASTERSON, LIAM		14,900
MASTRONARDI, MICHAEL J & AMBER R	185,400	208,800
MATHIAU, MICHAEL J & VICTORIA M	55,200	136,500
MATLACK, EDWARD T & ANN H	150,500	220,100
MATTHEWS, JASON & ELIZABETH	108,500	244,600
MATTOX, PATRICIA A & JASON A	122,300	237,400
MAXCY, CHARLES D & RICHARD B	308,500	36,400
MAXFIELD FAMILY 2016 REVOCABLE TRUST	681,200	90,100
MAXWELL REALTY TRUST	240,200	111,400
MAXWELL, JOSHUA P	32,400	68,600
MAXWELL, RICHARD J & CAROL H	170,400	
MAXWELL, RICHARD J & CAROL H	306,300	193,200
MAXWELL, STEPHEN & DIANE	80,700	204,900
MAY FAMILY TRUST	366,500	5,200
MAY, ELIZABETH S	349,900	450,500
MAYO, RAY A IV	74,300	218,400
MAYO, RAY A IV & ELAINE E	34,800	45,200
MAZZONI, FREDERICK J & KAY R	76,000	192,200
MAZZONI, FREDERICK J & KAY R	36,300	

ST. GEORGE TAX LIST

Owners Name	Current Land Value	Current Building Value
MAZZONI, FREDERICK J & KAY R	58,300	
MAZZONI, FREDERICK J & KAY R	49,100	
MAZZONI, FREDERICK J & KAY R	48,400	
MAZZONI, FREDERICK J	25,400	
MAZZONI, FREDERICK J & KAY R	44,800	
MCCABE, WILLIAM E & MCDONALD, CHRISTINE A	38,700	101,100
MCCARTHY, SHEILA F, PR	473,000	133,900
MCCAUL, JOLENE ANN	38,800	
MCCOLLOM, BRITTA RAE & MATTHEW	70,100	88,500
MCCONCHIE PROPERTIES LLC	570,700	104,000
MCCONOCHIE, JOHN P & INDIA A	73,100	178,300
MCCORMICK, ELIZABETH M	38,300	
MCCORMICK, ELIZABETH M	79,900	182,400
MCCORRISON, SHAWN & DONNA	46,900	83,600
MCCOY, JANET L	38,200	56,900
MCCOY, MAUDE ROBIN	557,400	255,600
MCDONALD, DEBRA	76,900	158,500
MC GEE, JACK S & KAROL I	66,700	152,600
MC GEE, JEAN M	220,700	124,300
MCGRATH, ELEANOR B	194,600	268,500
MCGRATH, JOAN B & SIMS	40,600	
MCGREEVY, MATTHEW & JESSICA	77,600	234,100
MCKAY JOAN E TRUSTEE FOR JESSIE HALLOCK	38,200	185,700
MCKENNA, JOHN M. & TRUSKOSKI, KATHERINE J.	53,300	135,900
MCKIM, ELZABETH (1/2) & MOORE, ANDREW (1/4) & MOORE HOWELL, NINA (1/4)	415,200	103,600
MCLAIN, DONNA	67,300	217,900
MCLAIN, DONNA		30,800
MCLAUGHLIN, ALFRED T	74,100	124,400
MCLENNAN, LAURA & DOUGLAS	333,600	161,900
MCLEOD, JONATHAN, AMY & JESSICA	30,200	68,400
MCMILLAN, IAN C. & LEAH C.B.	64,700	91,300
MCMILLAN, LEAH, TREASURER		11,800
MCNEILLY, DAVID W & RUTH E	42,400	
MCPHAIL, JOSHUA E. & SULLIVAN, CATHERINE L	53,500	115,300
MCPHERSON, ADAM W.	33,300	69,000
MCREYNOLDS, EDWARD E & DOLLINS G	755,100	530,100
MCREYNOLDS, EDWARD E & DOLLINS G	51,300	113,100
MCREYNOLDS, EDWARD E JR	59,300	
MEGNA, PHOEBE P., TRUSTEE	688,000	732,600
MEIRI, KARINA E & SCHWOB, JAMES E	62,400	359,200
MEKLIN, JUDITH E	171,700	800
MEKLIN, JUDITH E	54,000	
MEKLIN, JUDITH E	23,800	
MEKLIN, JUDITH E	19,900	
MELICK, SCOTT E & MICHELLE M	78,600	120,000
MELQUIST, ERIC D & REBECCA D	60,600	180,800
MERRILL, CHARLES	6,000	290,200
MERRILL, JANE ARHELM	58,300	303,000
MERRILL, JANE P	123,500	140,900
MERROW, ARTHUR S & SUSAN	47,100	192,900
MERROW, ARTHUR S & SUSAN D	82,200	31,200

ST. GEORGE TAX LIST

Owners Name	Current Land Value	Current Building Value
MESAROVICH, KATARINA, TRUSTEE	23,300	2,700
MESAROVICH, KATARINA, TRUSTEE	541,800	249,300
MESSIER, CHARLES & FLORENCE ESTATE OF	42,200	28,000
METIVIER, MICHAEL	348,200	152,300
METIVIER, MICHAEL H	331,000	321,900
METVINER, ALEXANDER M. & REGINA J.	423,200	356,700
MEYER, CHARLES & KNOELL, DONNA	318,000	72,500
MEYER, CHARLES DEE & KNOELL, DONNA MARIE	390,500	85,300
MEYER, JOHN B & LOREEN M	113,200	297,300
MEYER, JOHN B & LOREEN M	46,400	
MEYER, PATRICIA	46,800	128,100
MICHAUD, PATRICIA Z., TRUSTEE	60,700	165,600
MILIKOWSKI, ROBERT		
INTERVIVOS TRUST AGREEMENT	32,700	
MILLER, ALAN S	85,000	361,100
MILLER, BARBARA REV. TRUST	50,900	70,500
MILLER, DAN W	99,400	133,700
MILLER, GEOFFREY N & MARY C	221,000	232,800
MILLER, HALE	144,900	187,500
MILLER, HALE	23,800	150,100
MILLER, IRA M & JULIE A	70,400	236,800
MILLER, JACOB	29,000	99,000
MILLER, JACOB D & LAURA	75,400	219,700
MILLER, JAMES P	16,800	
MILLER, JANE L	58,700	132,200
MILLER, JED K	47,800	
MILLER, JOHN DAVID & CHRISTINE	112,600	156,400
MILLER, JOSHUA V	77,400	227,700
MILLER, KEITH R & CHERYL M	60,000	340,600
MILLER, LISA C & PETER DAVID	66,200	164,600
MILLER, MARK	30,300	61,900
MILLER, MARK & GAIL M	231,700	301,600
MILLER, MARK K & GAIL M	220,300	163,100
MILLER, PAULINE P	24,000	133,400
MILLER, PETER M & PADDOCK, RUTH E	95,000	245,800
MILLER, RICHARD & BONNIE L	91,100	189,000
MILLER, RYAN M	46,700	229,400
MILLER, SILAS D	24,100	
MILLER, STEVE N & JANICE L	19,100	
MILLER, STEVE N & JANICE L	144,200	120,400
MILLER, STEVE N	176,600	
MILLER, WILLIAM R. & JOAN M.		
FAMILY IRREV TRUST	128,600	156,700
MILLER, WILLIAM R. & JOAN M.		
FAMILY IRREV	99,800	
MILLER, ZACHARY T	48,800	1,400
MILLS, GREGORY P	26,200	94,500
MILLS, KAREN M, SUSAN J, STEPHEN J		
AARON G, & TYLER J	134,700	44,500
MILTON-HALL, CHRISTOPHER & SANDRA	31,000	
MILTON-HALL, CHRISTOPHER & SANDRA	57,600	252,400
MINERY, GARY C JR & SHASTA R	59,800	97,700

ST. GEORGE TAX LIST

Owners Name	Current Land Value	Current Building Value
MINERY, SHASTA R & GARY C	88,900	277,000
MINOR, CHRISTIAN P & CLEMENT, BETSEY J	221,800	95,100
MITCHELL, DEBORAH	96,900	45,500
MITCHELL, JAMES A & LLOYD A	77,300	187,000
MITCHELL, KRISTINA	56,600	178,000
MOHOLLAND, CHANDRA	41,500	111,300
MOLLER, WILLIAM C & KARIN C	394,500	264,500
MONAGHAN, KEITH E	149,900	42,800
MONAGHAN, KEITH E	58,800	80,200
MONAGHAN, KEITH E & MONA S	152,500	159,000
MONAGHAN, LINDA	570,000	32,700
MONAGHAN, LINDA	51,600	135,000
MONAGHAN, MONA S	203,100	126,900
MONAGHAN, MONA S	350,200	80,100
MONCOVICH, JR, ALBERT J & GAIL F	51,600	82,900
MONDELLO, JACOB A	39,900	73,900
MONK, JEANEEN B. & DAVID H	207,200	109,100
MONROE, MICHAEL & JOANNA	65,200	266,900
MONSTAD, JOAKIM & YVETTE	52,100	48,100
MONTGOMERY, CATHERINE A & FRANKLIN J	191,700	565,000
MONTGOMERY, CHEYENNE J	145,300	
MONTGOMERY, ELLERY	183,600	244,800
MONTGOMERY, TRACEY		34,900
MOODY, CRISTA M	62,500	76,500
MOORE, ANDREW & ALLEN & MOORE HOWELL, NINA	72,500	194,500
MOORE, ANDREW & ALLEN & MOORE HOWELL, NINA		45,800
MOORE, BENNETT EVERETT	79,700	193,000
MOORE, DENNIS S. TRUSTEE & MOORE, ANNE C. TRUSTEE	751,800	100,600
MOORE, SUZANNE & DONALD S	163,100	4,200
MOORE, SUZANNE W & DONALD S	326,700	45,500
MOORE, SUZANNE W & DONALD S	113,000	26,800
MOORE, SUZANNE W & DONALD S	243,000	196,300
MOORE, SUZANNE W & DONALD S	106,800	
MOORE, SUZANNE W & DONALD S	227,400	75,500
MOREHOUSE, KATRINA ANN	228,100	161,000
MOREHOUSE, KATRINA ANN	136,300	91,400
MOREY, AMY L & LOCSIN, SUSAN F & COOK, CHRISTOPHER B	8,800	
MOREY, AMY L & LOCSIN, SUSAN F & COOK, CHRISTOPHER B	97,900	
MOREY, DAVID C & AMY C	251,100	256,300
MORLEY, ELIZABETH CARMEN	60,700	136,500
MORRILL, CHRISTOPHER C & SUSANNE D	749,400	43,900
MORRILL, CHRISTOPHER C & SUSANNE D	689,800	211,900
MORRIS HOUSE LLC	93,500	2,600
MORRIS HOUSE LLC	151,200	213,600
MORRIS, CHRISTOPHER P. & PATRICIA M.	463,200	135,700
MORRIS, DANIEL B & CATHERINE O	36,400	
MORRIS, DANIEL B & CATHERINE O	70,200	200,700

ST. GEORGE TAX LIST

Owners Name	Current Land Value	Current Building Value
MORRIS, DANIEL B & CATHERINE O		25,700
MORRIS, JAMES B	65,500	138,200
MORRIS, JEROME	55,000	65,800
MORRIS, JR., GREGORY F.	47,100	66,900
MORRIS, PHILIP C & JUNE N	81,500	191,500
MORRIS, PHILIP C & JUNE N	120,800	
MORRIS, ROBERT M & DENISE	189,000	269,300
MORRIS, ROBERT M. & DENISE H.	21,800	52,800
MORRIS, WILLIAM J	61,700	156,400
MORRIS, WILLIAM J	36,700	6,300
MORROW, ANDREW & JESSICA	56,600	147,800
MORSE, BRYAN A & SAMANTHA E	25,200	119,500
MORSE, ELEANOR J & VIRGIL O	57,500	182,300
MORSE, JOHN C III	77,300	105,500
MORSE, LUCINDA L, MD	264,500	122,300
MORT, J GREG & NADINE M	227,100	347,300
MORTON, SARAH MCRAE	19,900	
MOSES, CHRISTINE C REVOCABLE TRUST	34,500	86,400
MOSES, DUDLEY K (HEIRS OF)	220,000	15,400
MOSES, THOMAS-TRUSTEE	381,500	244,400
MOSES, THOMAS-TRUSTEE	198,400	
MOSKOWITZ, RICHARD & SHARON	237,000	252,400
MOSLEY-MANK, LORNA	28,300	87,600
MOSQUITO ISLAND, LLC	507,600	37,800
MOSQUITO ISLAND, LLC	1,967,300	527,300
MOSQUITO ISLAND, LLC	94,200	
MOSS, CHARLOTTE & CHIN, MARJORIE	418,800	47,900
MOST, WILLIAM & SUSAN	691,100	295,800
MOST, WILLIAM & SUSAN		210,500
MOYER, MICHAEL & SREBRO, JANE J.	96,700	163,700
MOYER, MICHAEL & SREBRO, JANE J.		128,600
MROZ, WILLIAM & INGRID	342,800	221,200
MROZ, WILLIAM & INGRID		33,400
MROZ, WILLIAM & INGRID		35,900
MUDGETT, CHRISTOPHER S & CYNTHIA	81,200	221,000
MULHOLLAND, PATRICIA F	39,600	64,300
MULLINS, MICHAEL	35,100	218,500
MUMFORD, DAVID B & PETER D	1,352,800	89,100
MUMFORD, DAVID B & PETER D		208,000
MUMFORD, STEPHEN B	935,500	114,700
MUMFORD, STEPHEN B		77,500
MUNCHBACH, R.K. & P.J., TRUSTEES	63,700	163,200
MUNGER, MARK T & BOURNE, KATHERINE L	59,700	
MUNGER, WILLIAM P. & PATRICIA L.	6,800	
MUNROE, ROBIN D & KATHLEEN V	456,000	316,200
MUNSON, CALVIN	252,500	104,300
MURDOCK, DANIEL J & SYLVIA I	57,100	250,200
MURDOCK, JOHN L & WINIFRED N	180,500	637,700
MURDOCK, JOHN L & WINIFRED N	6,000	197,500
MURDOCK, KYLE & JOHN & WINIFRED	112,300	129,000
MURDOCK, KYLE & JOHN & WINIFRED		114,900
MURPHY FAMILY TRUST	59,500	128,300

ST. GEORGE TAX LIST

Owners Name	Current Land Value	Current Building Value
MURPHY, JEREMIAH P. & LINDA T, TRUSTEE	682,200	486,700
MURPHY, SUSAN R.	52,700	160,400
MURPHY-MARCHESE FAMILY TRUST	203,100	135,100
MUTH, MARILYN & ERIC, TRUSTEES	821,000	501,400
MYERS, AUDREY	44,400	106,600
MYERS, EDWARD JR & SUZANNE	23,800	88,500
MYERS, ELIZABETH M	69,300	113,400
MYERS, EVAN W	57,100	80,100
MYERS, IV, HOWARD Q. & KENNEDY, ALANE	52,600	103,000
MYERS, JASON & AMY	53,600	125,300
MYERS, JOHN F & EDITH C	22,200	111,900
MYERS, MICHAEL	61,000	131,300
MYERS, ROSEMARY	43,000	98,900
MYLER, MELVIN E, JR & SUSAN DIANE	56,900	137,000
MYNICK, ALISON WHOLEY	60,500	150,900
MYRICK, MICHAEL & ROBINSON, ELLIOTT & THOMPSON, RUTH	26,700	300
NATURE CONSERVANCY	136,500	
NAUGHTON, HEIDI	177,400	561,500
NAUGHTON, KEVIN E & HEIDI R, TRUSTEES	226,800	221,700
NC WYETH RESEARCH FOUNDATION & READING LIBRARIES, INC	85,300	309,200
NELMES, STEPHEN S & MEIER, ELLEN B	77,300	232,000
NELSBACH, HERBERT & HANALORE	367,000	431,100
NELSBACH, HERBERT & HANALORE		162,700
NELSON, ERIK R & BERGEN, DONA G	151,700	175,800
NELSON, ERIK R & BERGEN, DONA G		108,400
NESSET, MIRIAM & STUART, THOMAS SCOTT	83,900	136,600
NEUHAUSER, PAUL M & MARY C TRUSTEES	683,500	493,900
NEVIN, MARY & DONNELLY, PAUL	489,000	268,000
NIEMIR, JOHN T (1/2 INTEREST) & NIEMIR, KATHLEEN (1/2 INTEREST)	65,700	92,400
NIEMTZOW, STUART M & JOELLEN M	144,200	161,000
NMCD, LLC	826,900	78,500
NMCD, LLC		134,600
NOLAN, CHRISTOPHER S & MARY K	686,800	124,600
NOLAN, CHRISTOPHER S & MARY K		557,600
NOLAN, WILLIAM F & SHELLEY Y	84,300	168,200
NOLAN, WILLIAM F & SHELLEY Y	236,400	434,400
NOLAND, KENNETH FOUNDATION	63,400	146,900
NOLAND, KENNETH FOUNDATION	151,500	339,000
NOLAND, KENNETH FOUNDATION		851,800
NORRIS, NANCY H	39,600	123,100
NORTHERN NEW ENGLAND TELEPHONE	3,400	
NORTON, ROBERT BJR & JUDITH A	349,700	265,700
NORWOOD, ALAN, JR.	46,200	24,400
NOWICKI, EDWARD R & KATHLEEN H	411,000	155,400
NOWICKI, EDWARD R & KATHLEEN H	25,300	
NYE, GEORGE W & JESSICA L	55,100	89,700
NYNEX/NEW ENGLAND TELEPHONE	72,800	137,300
OAKES IRREVOCABLE TRUST		143,300
OAKES IRREVOCABLE TRUST	63,500	236,400

ST. GEORGE TAX LIST

Owners Name	Current Land Value	Current Building Value
OAKES IRREVOCABLE TRUST	60,700	137,100
OAKES, BENJAMIN A & RACHEL C	30,100	200,900
OAKES, HARLEY & SUSAN ELLEN	70,100	448,000
OAKES, HARLEY & SUSAN ELLEN	11,900	
OBRIEN, INGRID & PETER	65,800	129,900
OCEANVIEW GRANGE	155,400	258,200
ODONE, RUSSELL & TRACEY	4,100	
O'DONNELL, AMY	99,400	128,300
O'DONNELL, AMY	148,700	
O'DONNELL, AMY	26,700	
O'DONNELL, JENNIFER E.D.	317,800	156,400
ODONOGHUE, CYNTHIA S & RICHARD N	56,300	87,300
O'DONOGHUE, JOHN W. & HOLLY	91,900	
OEHLERT, GLORIA, TRUSTEE	238,200	253,500
OELBERGER, KENNETH & DIANNE	417,700	436,100
OFFSHORE REALTY AND LOBSTER CO, INC.	60,700	216,300
OHLER, JEFFREY W & PATRICIA A	370,700	533,900
OLD WOODS FARM HOMEOWNERS ASSOCIATION	1,900	2,100
OLDHAM, CYNTHIA & LACOSS, RICHARD T.	133,900	
OLIVER, CHARLES	63,000	79,900
OLIVIERI, LAWRENCE A	14,600	
OLIVIERI, LAWRENCE A	65,000	68,300
OLIVIERI, LAWRENCE A	23,900	
OLIVIERI, ROBERT O	290,500	
OLSEN, DAVID P & ANN MARIE	53,700	116,700
OLSHANSKY, ADAM E. & ALLISON W.	166,700	203,500
OLSZEWSKI, JOSEPH M	287,900	57,100
O'NEAL & SONS	82,700	203,100
O'NEAL, DALE R & KRISTIN P	62,400	346,600
O'NEILL-GODBOLD, PATRICIA B & JAMES M JR	40,600	128,700
O'REGAN, MAEVE C & BOULET, JEFFREY S	178,800	
O'REILLY, DEBORAH E & JAMES E	120,000	76,200
O'REILLY, DEBORAH E	114,500	87,000
OTT, GRACE; OTT, MICHAEL; OTT, JR, MICHAEL; OTT, LOUIS B; OTT, CURTIS C		214,600
OTT, GRACE; OTT, MICHAEL; OTT, JR, MICHAEL; OTT, LOUIS B; OTT, CURTIS C	689,800	298,300
OVERHOLT, JANET M	137,400	224,600
OVERLOCK, DWIGHT L & SHERYL L	71,500	77,600
OVERLOCK, SHERYL L	12,600	
PACKHEM, JOHN & MICHELLE	138,300	7,400
PAINE, CHARLES W & WHELOCK, DEBORAH W	53,400	
PAINE, FREDERIC RODNEY II & CHANG, LI CHEN	190,500	224,100
PAISLEY, LESLIE H, TRUSTEE	61,500	168,300
PALMER, AMY L & GENTALLEN, KIRK T	86,200	117,700
PANZARA, MICHAEL A & EMANUELA GUSSONI TRUSTEES	683,400	743,900
PAPAKYRIKOS, NICHOLAS & JUDITH	240,800	222,600
PAPKA, RON & EISENBERG-PAPKA, REBECCA M	235,900	309,300
PARDO, KATHRYN A & JONMIKEL B	114,200	150,400
PARDO, KATHRYN A & JONMIKEL B	54,600	
PARDO, KATHRYN A & JONMIKEL	53,800	

ST. GEORGE TAX LIST

Owners Name	Current Land Value	Current Building Value
PARENT, MARGARET	40,300	131,600
PARKER, JAMES & JULIE	37,500	92,200
PARKER, JOANNE	55,900	161,900
PARKER, VIRGINIA & FREDERICK (1/2 INT)	106,900	2,600
PARKER, VIRGINIA B & FREDERICK B (1/2 INT)	272,200	127,600
PARKES, GLENN & THOMAS, ANNE	259,800	147,100
PARKS FAMILY REVOCABLE TRUST	98,400	
PARKS, HUGH M & EILEEN M	109,600	220,600
PARLIN, BENJAMIN	62,300	70,400
PARSONS, LESLIE A TRUST	682,500	413,200
PARSONS, PHILLIP J & NEUWALDER, JENNIFER M	219,500	263,700
PASTRICK, JOHN G	95,800	123,200
PAT DIEHL, LLC	68,100	97,900
PATE, PRISCILLA	7,900	
PATTEN, MARY & MOLLY	56,600	113,100
PATTY LANE, LLC	667,400	226,100
PAULSEN TRUST	56,400	
PAULSEN, ADAM R & HOLLY J	60,300	118,500
PAULSEN, CAROL	59,500	8,400
PAULSEN, CAROL	4,600	
PAULSEN, CAROL P, IRREVOCABLE TRUST	263,900	
PAULSEN, CAROL P, IRREVOCABLE TRUST	354,500	138,000
PAULSEN, CAROL P, IRREVOCABLE TRUST		27,300
PAULSEN, DANIEL	45,100	
PAULSEN, DANIEL	84,900	83,500
PAULSEN, JAKE		11,400
PAULSEN, MARK A	80,300	151,300
PAULSEN, MARK A	8,000	
PAULSEN, MICHAEL & STURKS, TRACEY	94,400	
PAULSEN, MICHAEL J & STURKS, TRACEY A	22,200	106,500
PAULSEN, MISCHELE M	50,000	177,300
PAULSEN, RICHARD A & RICHARD A II	239,000	168,800
PAULSEN, RICHARD A II	6,000	127,600
PAYMENT, KENNETH A & CONRAD, JANE A	36,200	
PAYNE, SALLY S 2011 IRREV TRUST	699,600	190,100
PAYNE, SALLY S 2011 IRREV TRUST		65,800
PEARLMAN, GEORGE L	234,200	247,800
PEARSON, SHERRY C & JAMES S	237,800	297,000
PEASE, WINSTON R JR & JANICE A	41,600	124,600
PEASLEY, TROY NATHAN & SUSAN RAE	23,800	
PECK, DARIA	48,500	
PELLEGRINO, KELLIE & MYRACLE, MICHAEL	32,900	70,400
PELLETIER, RENEE & DANIEL W	231,800	159,500
PELLETIER, RICHARD L. & JUDITH G.	211,000	377,500
PELOSI, JOHN A. & SUSAN H.	292,500	137,100
PEMBERTON, RUSSELL (50%) & PEMBERTON, BRITTA (50%)	244,100	152,100
PEOPLES, SAMUEL L III, TRUSTEE	698,100	57,100
PEPE, JOHN; TARDIF, GAIL P & OLTMANN, JANE M	82,600	200,500
PERAZZO, MICHAEL & MARINA	124,500	193,000
PERCIVAL, DAVID C & BONNIE W	41,600	182,000
PERCY, MICHAEL L	29,800	

ST. GEORGE TAX LIST

Owners Name	Current Land Value	Current Building Value
PERCY, MICHAEL L	54,000	
PERCY, WINIFRED J	55,800	39,200
PERIWINKLE SHORE, LLC	562,600	236,700
PERRY, JACOB C	89,000	272,400
PERRY, MARK J	26,200	
PERRY, RAY & SONDRAL (LE)	161,400	58,600
PERRY, ROBERT M & JILL L	33,500	27,400
PERRY, ROBERT M & JILL L	252,500	268,800
PERRY, SONDRAL	456,000	166,900
PETERS, JOAN W	61,200	115,200
PETERSDORF, JADEN R	140,500	
PETERSON, INA (HEIRS OF)	45,200	94,000
PETERSON, INA (HEIRS OF)	102,300	
PETERSON, JOHN	302,300	
PETERSON, KIMBERLEE J & KYLE J	59,800	108,700
PETTEE, SANDRA & ROBERT	59,500	136,300
PHELPS, MALTA LEE	48,300	147,700
PHELPS, MALTA LEE	22,000	
PHILBROOK, SR DONALD & KATHLEEN A	53,500	37,200
PHILLIPS, RANDALL C & LINDA R	329,700	109,600
PICKELMANN, RANDALL W SR & CYNTHIA W	301,000	172,800
PIERCE, DAVID; HEIRS OF	37,100	120,000
PIERCE, LINDA J & PICKENS, ASHLEY E	29,800	
PIERCE, LINDA J. & PICKENS, ASHLEY E	194,900	170,100
PIERSON BELL, LLC	108,400	30,000
PIERSON BELL, LLC	6,000	286,800
PIERSON PROPERTIES INC	456,700	103,600
PIERSON PROPERTIES INC		46,000
PIERSON, MARK & CHRISTINE & PIERSON, DALE & KIRBY	78,700	
PIERSON'S GARAGE	28,200	25,600
PIIK, PETER & MARCIA	243,200	220,000
PILLSBURY, DAVID & FITZGERALD, PEGGY	62,300	29,900
PILLSBURY, DAVID & FITZGERALD, PEGGY	232,700	195,300
PINE ISLAND CAMP	384,000	255,300
PINE ISLAND CAMP		70,100
PINE ISLAND CAMP	373,200	67,500
PINE, KRISTEN	43,100	116,500
PINK STREET, LLC	25,300	138,500
PINNICK, ELIZABETH K	30,700	183,700
PITRONE, LAURA & SCOTT	691,100	270,400
PITRONE, LAURA & SCOTT	49,100	
PITT, STEPHEN & KRISTIE	96,700	35,100
PITT, STEPHEN & KRISTIE	39,900	19,500
PITTMAN, PETER & VICTORIA	239,200	249,500
PLANTE, GARY & REED, ANGELA	233,300	231,700
PLUMMER, BLAINE, TRUSTEE	18,900	
PLUMMER, BLAINE, TRUSTEE	112,600	107,000
POE, ISAAC & DAVIS, ROSAMUND	124,200	
POEMER, KENNETH L & MARGARET L	233,500	168,600
POEMER, ROBERT & KENNETH & KOELLER, JOYCE (50%)	319,400	124,900

ST. GEORGE TAX LIST

Owners Name	Current Land Value	Current Building Value
POGGIO, HILARY ANNE PAUL	460,600	404,900
POLAND, ALAN D & REBECCA P	165,900	592,600
POLKY, BOBBY JOE & ELAINE	26,200	
POLKY, BOBBY JOE & ELAINE	36,400	146,600
POLKY, BOBBY JOE & ELAINE	46,100	167,400
POLKY, HILDANE K & VERONICA L	68,000	151,300
POLKY, JONATHAN & HARVEY, ANDREW & NICHOLE	26,900	15,400
POLKY, JONATHAN & HARVEY, ANDREW & NICHOLE	23,300	
POLKY, JONATHAN R	30,400	29,900
POLKY, JONATHAN R		7,000
POLKY, LEE	89,800	
POLKY, LEE W	169,300	76,600
POLKY, PATRICK W	61,600	153,600
POLKY, SUSAN & HARVEY, RANDY L	30,400	109,400
POLKY, SUSAN & JONATHAN	28,000	
POLKY, SYLVANUS R & ELIZABETH C	350,800	14,300
POLKY, SYLVANUS R & ELIZABETH C	38,900	
POLKY, TIMOTHY & KIM M	145,700	183,300
POLL, JOAN FRANCES, REVOCABLE TRUST	458,800	477,900
POLONETSKY, ANDREA L & CORY Y	456,000	194,600
POMAKIS, JOANNE L & STEPHEN F	62,100	154,500
POPLAR CREEK MAINE PARTNERS, L.P.	458,100	670,400
PORT CLYDE COTTAGE, LLC	169,700	205,300
PORT CLYDE FISHERMENS CO-OP	233,800	378,800
PORT CLYDE FISHERMENS CO-OP		43,800
PORT CLYDE FISHERMENS CO-OP		230,800
PORT CLYDE GENERAL STORE COMPLEX, LLC	249,400	303,800
PORT CLYDE GENERAL STORE COMPLEX, LLC	196,900	292,800
PORT CLYDE LOBSTER, MAINE LLC	832,000	166,600
PORT CLYDE LOBSTER, MAINE LLC		323,700
PORT CLYDE LOBSTER, MAINE LLC		230,300
PORT CLYDE PROPERTY, LLC	230,300	224,000
PORT CLYDE PROPERTY, LLC	11,900	
PORT CLYDE WATER DISTRICT	81,900	163,000
PORT CLYDE WATER DISTRICT	6,000	100,600
PORT CLYDE WHARF, LLC	92,300	70,900
POST, BROOKE O	62,000	122,000
POST, DARREN & MELISSA	25,700	
POST, DUWAYNE E KATHLEEN G	121,800	191,000
POST, LEVI	64,900	136,400
POWERS, PAUL B	321,000	131,300
PRATT, RODNEY A	80,700	93,700
PRETTYMAN, MICHAEL & WILLIAMS, JENNIFER	235,300	254,800
PREY, BARBARA E	53,300	150,800
PREY, BARBARA ERNST	50,100	90,400
PRIESTLEY, LUKE R	65,600	154,200
PRIME, LOLLY	83,400	175,200
PRIOR, ELLIOTT C	37,500	
PRIOR, ELLIOTT C	63,800	151,400
PRIOR, ELLIOTT C	68,800	

ST. GEORGE TAX LIST

Owners Name	Current Land Value	Current Building Value
PUTANSU, CAROL	48,800	142,100
PUTANSU, DAVIN & RACHEL	64,400	262,500
PUZA, JOANNA S.-TRUSTEE	80,000	123,500
QUAKER REALTY TRUST	635,600	382,100
QUIMBY, RAYMOND & JOANNE	28,200	42,200
QUINN, WILLIAM G & HSU, HO-WEN	458,400	320,100
QUITTMAYER, JO ANNE; ET AL (LE)	310,500	29,500
RACKLIFF, BRETT A	154,500	136,600
RACKLIFF, CRAIG S	88,200	461,600
RACKLIFF, CRAIG S	85,500	219,200
RACKLIFF, CRAIG S & CROWE-RACKLIFF, ADRETH A	51,200	201,500
RACKLIFF, CRAIG S	134,600	41,400
RACKLIFF, CRAIG S & CROWE-RACKLIFF, ADRETH A	345,700	345,100
RACKLIFF, DENNIS & PATRICIA A	348,000	291,800
RACKLIFF, DENNIS A & PATRICIA A	632,000	269,000
RACKLIFF, DENNIS A & PATRICIA A	7,400	
RACKLIFF, DENNIS A & PATRICIA A	900	
RACKLIFF, DOUGLAS A & LYNDA L	92,300	156,200
RACKLIFF, DOUGLAS A & LYNDA L	57,200	37,800
RACKLIFF, HAROLD C & ELSIE M	208,700	11,100
RACKLIFF, HAROLD C & ELSIE M	356,700	34,700
RACKLIFF, JULIANN R	146,000	293,300
RACKLIFF, JULIANN R	35,000	
RACKLIFF, PAUL B	155,600	
RACKLIFF, PAUL B	354,600	187,000
RADKE, EDWIN & YOUNG, JANET	376,400	
RATHSACK, BAERBEL	44,100	213,100
RAWLEY, ALBERT (HEIRS)	9,600	
RAY, RONALD S & DEANNA R	387,800	240,700
RAYMONDAUD, CATHERINE	102,600	
RAYNER, CATHERINE C & STEPHEN H	78,700	136,500
READ, PENNEY & HOFFMAN, GREGOR R	64,800	268,500
READ, PENNEY E & COHEN, RICHARD	63,900	255,100
REAMER, ERNEST & LINDA	752,300	209,300
RECCOPPA, LAWRENCE & VIVIAN	102,600	304,800
REDICK, DYAN M	152,400	144,900
REEVES, KATHRYN H	83,800	169,900
REIL, F EUGENE	128,500	315,200
REILLY, KATHERINE	301,100	137,400
REIN, ERLA T. (LE)	53,500	89,600
REIN, OIVA V JR & LIRA MB	53,200	
REINHARDT, AMELIA & PHILIP	51,300	
REINHARDT, AMELIA & PHILIP	82,000	
REINHARDT, PHILIP S	61,900	91,600
REINHARDT, WILLIAM S	557,600	
REINHARDT, WILLIAM S	80,300	
REINHARDT, WILLIAM S, MARK S & BETH H	137,700	5,400
REMY, JANE M, TRUSTEE	614,500	270,300
REYNOLDS, CAROL E	329,600	156,700
REYNOLDS, DAPHNE A	47,300	106,800

ST. GEORGE TAX LIST

Owners Name	Current Land Value	Current Building Value
REYNOLDS, TRAVIS C	69,100	165,100
RICE, WILLIAM P. JR. & JENNIFER K.	318,900	113,700
RICE, WILLIAM P. JR. & JENNIFER K.		30,100
RICE, WILLIAM P. JR. & JENNIFER K.		128,000
RICE, WILLIAM P. JR. & JENNIFER K.		122,600
RICH, STUART L & MARY L	60,600	190,300
RICHARD, JR, DANIEL D TRUSTEE	412,600	231,800
RICHARD, JR, DANIEL D TRUSTEE		5,700
RICHARDI, JOSEPH & JOAN	344,500	402,000
RICHARDS, LYDIA M	163,500	127,500
RICHARDSON, DENNIS E, ESTATE OF	46,200	63,900
RICKARD, KRISTIN A	25,000	
RICKARD, TIMOTHY J & COLLEEN J	56,200	176,500
RICKER, J. PETER & JILL E. TRUST	87,000	116,600
RIDGE CEMETERY ASSOCIATION	58,000	
RIEGEL, GUY & HARRIET	126,100	215,600
RIEGEL, GUY	46,400	
RIEGEL, GUY & HARRIET	66,700	179,100
RIGHT OF WAY COMMON AREA	37,700	
RILEY, MILLICENT & DAVID	355,300	75,300
RILEY, MILLICENT & DAVID		158,800
RIZKALLA, IRENE	95,300	254,900
RNCS REVOCABLE TRUST UA	81,800	191,000
ROAK, SANDRA K. TRUSTEE		
GRAY, III, ROLAND, TRUSTEE	576,700	234,000
ROBARTS, RICHARD C & CORLEW D	409,800	
ROBBINS, JEFFRY L & PATRICIA D JT	54,300	70,100
ROBERT P CREMONNI LIVING TRUST		
CYNTHIA W CREMONNI LIVING	553,900	298,600
ROBERTS, JOHN G JR & JANE S	265,300	204,700
ROBERTS, JR., JOHN G & JANE S	364,600	378,300
ROBERTSON, JOHN O	100	
ROBINSON, HELEN	83,800	159,800
ROBINSON, MARILEE	45,000	236,200
ROBINSON, MELINDA J	46,400	
ROBINSON, MELINDA J	97,900	20,600
ROBINSON, MELINDA J	78,500	
ROBINSON, MELINDA, ROBINSON, MARILEE &		
DAVIS, MARJORIE	35,300	152,900
ROBINSON, MICHAEL	462,100	542,700
ROCHESTER, J.M.	77,000	436,600
ROCHON, ANDREW & KATRINA	280,000	387,700
ROCKET ENTERPRISES, INC.	43,200	106,700
ROCKLEDGE, LLC	456,500	306,700
ROCKWELL, JENNIFER R	260,800	204,500
ROCKWELL, LLC	855,800	664,700
RODGERS, KENNETH JR, LIVING TRUST &		
MALONEY, KATHLEEN, LIVING TRUST	435,300	366,600
RODMAN, SIDONIE H	59,800	175,500
ROELL, KIMBERLY M. TRUSTEE	290,600	105,000
ROGERS, DEBORAH	8,800	
ROGERS, DEBORAH	78,900	413,300

ST. GEORGE TAX LIST

Owners Name	Current Land Value	Current Building Value
ROMANOWSKY, ERIC	168,300	54,300
ROMANOWSKY, ERIC	158,600	127,600
ROMANOWSKY, ROBERT E & JANE M. TRSTS	142,900	97,300
ROMANOWSKY, ROBERT E & JANE M. TRSTS	121,700	
RONEY, WILLIAM M & MARGARET E	75,300	181,800
RONTEN, CAROLINE & WALTER	171,500	218,800
ROSEBOOM, DAVID A. & MOREAU, PAULA J.	414,300	159,600
ROSEBOOM, DAVID A. & MOREAU, PAULA J.		53,500
ROSENBLUM, J.W. & C.J. TRUSTEES	409,100	103,700
ROSENBLUM, J.W. & C.J. TRUSTEES		301,600
ROSENFELD, YVONNE & FINBERG, RENEE	77,400	160,300
ROSSI, TY & WALDRON, RICHARD	9,500	
ROTTENBERG, ALAN, TRUSTEE & STEIN, ADAM & JANE, TRUSTEE	694,000	244,900
ROTTENBERG, ALAN, TRUSTEE & STEIN, ADAM & JANE, TRUSTEE		146,900
ROTTENBERG, ALAN & JANE, TRUSTEE STEIN, ADAM & JANE, TRUSTEE		220,400
ROUSE, DOROTHY B & WILLIAM	82,700	245,700
ROWLAND, JOHN M	366,000	140,600
ROYAL OAK PROPERTY MANAGEMENT, LLC	417,100	194,300
ROYAL OAK PROPERTY MANAGEMENT, LLC	173,800	
RUBENSTEIN, HOLLY	53,600	33,900
RUNQUIST FAMILY IRREVOCABLE REAL ESTATE TRUST	457,300	258,200
RUSSMAN, JEAN (LE) ET AL	502,700	70,700
RUTHIE B LLC	343,600	334,700
RYAN, JUDITH A	22,000	
RYAN, MOLLY K & BRANDOM, BRYAN J	237,400	60,700
RYCHLING, GARY & GLADYS	56,000	66,400
RYERMCGEEHAN LLC	437,600	278,900
RYTKY, PAULA	53,700	180,900
SABA, ALEXIS MARIE & STEUBER, JONATHAN BRETT	78,200	101,900
SADRI, RUTH ANNE	560,800	114,600
SADRI, RUTH ANNE		153,400
SAGE, WILLIAM M	682,700	308,500
SAH TRUST	61,500	160,800
SAIL LOFT, LLC	495,000	256,800
SALLS REVOCABLE TRUST	656,900	469,900
SALTUS, MARILYN M	839,100	259,100
SAM & PAULINE LLC	69,700	130,200
SAM MILLER, INC.	204,100	174,800
SANCHEZ, PATRICK T. & MARYBETH A. JOINT TRUST	301,100	83,800
SANDBERG, JHR JOB BB & INGEBORG S	787,700	254,800
SANDSTRAND HAUS, LLC	690,400	585,200
SANFORD, GATES & CAROLINE	681,800	358,700
SANFORD, GATES & CAROLINE	455,900	184,000
SANIDAS, S CAROL & MARC R	70,100	238,000
SANTOS, RICHARD A. & POITRAS-SANTOS, JULIE A.	613,800	78,900
SAUNDERS, DOUGLAS A & BARBARA A	56,000	221,100

ST. GEORGE TAX LIST

Owners Name	Current Land Value	Current Building Value
SAVAGE, HELEN Y TRUSTEE & SAVAGE, JR, HENRY L TRUSTEE	349,700	406,700
SAWYER, KARIS	92,500	
SAWYER, WAYNE & MARGARET L	59,500	171,100
SCACCIA, CRAIG A	43,400	139,500
SCHAEFER, BARBARA N	30,800	
SCHATT, CAROL PEDEN	463,600	332,100
SCHEFFE, RICHARD D & DEBRA L	2,800	2,400
SCHEFFE, RICHARD DONALD & DEBRA LEE	463,800	140,500
SCHELLENS, EUGENE CHRISTOPHER, TRUST & SCHELLENS, KATHLEEN W, TRUST	233,000	90,400
SCHELLENS, EUGENE CHRISTOPHER, TRUST & SCHELLENS, KATHLEEN W, TRUST	29,300	
SCHELLENS, EUGENE CHRISTOPHER, TRUST & SCHELLENS, KATHLEEN W, TRUST	689,300	109,200
SCHELLENS, THOMAS E & JANE S	691,500	196,500
SCHIER, JOHN A & LINDA B FAMILY TRUST	232,300	122,500
SCHLEICHER, KURT	62,900	109,800
SCHMANSKA, DAVID P & SONJA	57,500	127,000
SCHOENAU, THOMAS J & MARLIES	229,900	223,500
SCHOENBERG, ERICA J & LESSER, RONNIE C	510,200	324,600
SCHOFIELD, ISAAC K & BRANDY H	57,800	209,200
SCHOOLEY, LAWRENCE C & ELLIN B	250,100	191,900
SCHOPPE, WILLIAM C & WILLIAM R	55,700	38,400
SCHOR, SUSAN M., TRUSTEE	23,200	
SCHOR, SUSAN M., TRUSTEE	237,200	286,300
SCHORIN, MARSHALL A & SUSAN G	482,700	435,100
SCHORN, ADAM F & CONE, BARBARA A	74,500	
SCHORN, ADAM F & CONE, BARBARA A	232,600	207,300
SCHREIBER FAMILY LLC	230,800	90,300
SCHROEDER, JEFFREY F & TRINA A.	85,600	148,200
SCHULTZ, SUE E & JOSEPH A	104,600	271,100
SCHWAB, CARL D., DEVISEES OF	33,400	9,900
SCHWAB, CARL D., DEVISEES OF	217,100	230,200
SCHWAB, DONALD	48,000	93,000
SCHWAB, DONALD C & JO-ANNA	78,800	209,100
SCHWAB, IRVING B & RONDA	61,900	184,200
SCHWALM, JULIE A	75,300	85,100
SCHWALM, JULIE A & BRIAN J	192,400	132,100
SCHWARTZ, FLORENCE ESTATE OF		19,300
SCHWEIKARDT, ERIC E	262,400	88,000
SCHWEIZER, EDITH R, TRUSTEE	151,100	175,800
SCHWEIZER, ROBERT T	688,000	194,900
SCOTT, BRIAN	35,800	
SCOTT, BRIAN J	61,000	186,000
SCOTT, ELIZABETH JACKS	7,000	
SCOTT, ROBERT P	52,000	92,500
SCOTT, STEPHEN C	35,200	76,000
SCOTT, STEPHEN R	39,900	
SCOTT, STEPHEN R	4,500	
SCOTT, STEPHEN R & NANCY L	57,400	178,800
SCOTT, THEODORE	59,900	151,600

ST. GEORGE TAX LIST

Owners Name	Current Land Value	Current Building Value
SCRAGGLE POINT HOMEOWNERS ASSOCIATION	4,400	
SCRAGGLE POINT HOMEOWNERS ASSOCIATION	1,400	
SEA STUDIO GALLERY LLC	59,100	193,100
SEA SWELL PROPERTIES, LLC	354,400	354,000
SEASIDE CEMETERY CORPORATION	252,600	
SEAVEY GROUP LLC.	60,600	207,500
SEAVEY TRUST	186,600	121,900
SEELIG, WARREN & GIBSON, SHERYL	69,100	
SEELIG, WARREN N	29,500	
SEEMANN, WILLIAM HENRY III & WYNN SENTER	510,600	218,700
SEEMANN, WYNN SENTER & WILLIAM HENRY III	689,200	474,700
SEGATOO LIVING TRUST	161,900	222,600
SEILIEZ, VINCENT & NATHALIE	141,500	245,000
SENAY, JOHN J & DENNISON, TEREASA	41,900	66,700
SENDEROVICH, ELI & SOPHIA	237,300	378,100
SHAFFER, DOUGLAS	54,000	103,100
SHAPELL, IRVIN, TRUSTEE	550,800	338,600
SHAPIRO, DANIEL & WEITZ-SHAPIRO, REBECCA B.	460,700	405,500
SHAPIRO, MARK J	57,900	154,500
SHARPE, PETER M	226,500	399,900
SHAW, LISA		4,000
SHEA-MINGER, TEHYA	66,500	153,800
SHELDON, MALCOLM S	22,600	112,100
SHELL, EVA GRACE STIEGLITZ & STEPRO, NICHOLAS CHARLES WOLFE	47,600	
SHERMAN, CLIFFORD L & NANCY B	1,600	
SHERMAN, CLIFFORD L & NANCY B	29,600	85,400
SHERMAN, CLIFFORD L & NANCY B	55,500	
SHERMAN, CLIFFORD L & NANCY B	6,000	223,300
SHERMAN, NANCY	103,700	60,200
SHILLING, MONICA S	80,300	292,900
SHORB, JOAN L. TRUSTEE	402,000	134,000
SHORB, JOAN L. TRUSTEE		72,600
SHUMAKER, GERALDINE G DEVISEES	89,000	
SHUMARD, TERRY J	271,700	174,300
SIBLEY, JONATHAN L. & SUZANNE G., TRUSTEES	222,800	191,000
SIEGENTHALER, ANITA J	565,500	538,200
SIEGENTHALER, ROBERT R, DEVISEES OF	456,900	
SILVERMAN, ERIC C & CONSTANCE C	754,500	208,700
SILVERMAN, ERIC C & CONSTANCE C	1,570,700	412,400
SILVERMAN, ERIC C & CONSTANCE C	786,900	9,900
SIMMONS, CHARLES A & NICOLE A	30,700	111,000
SIMMONS, DANA J & RITA B	29,100	
SIMMONS, DANA J. & RITA B.	28,400	144,700
SIMMONS, JEAN & HOPPE, ANNE E	106,100	182,700
SIMMONS, RONALD A & JEAN E	111,000	105,600
SIMMONS, RONALD A & JEAN E	66,700	
SIMMONS, RONALD A & JEAN E	66,300	330,000
SIMMONS, SAMUEL	82,400	220,500
SIMMONS, TRAVIS & STEPHANIE	62,400	254,000
SIMONIAN, SANDY, TRUSTEE	40,200	91,400
SIMPSON, ERIC A	53,300	3,200

ST. GEORGE TAX LIST

Owners Name	Current Land Value	Current Building Value
SIMPSON, GREGORY & MICHAEL A	60,800	189,200
SIMS, KATHERINE N	22,200	13,200
SINCLAIR, DAVID W. & F. ANNE (1/2 INT)		
SINCLAIR, ELLEN L. (1/2 INT)	125,800	
SINCLAIR, ELLEN	30,200	
SINCLAIR, ELLEN	221,800	54,400
SINCLAIR, ELLEN	457,200	125,600
SINCLAIR, ELLEN	31,200	
SINNOTT, MICHELLE & ROBINSON, KEITH	461,300	132,600
SISCO, MARTA SKOGLUND	69,900	162,800
SKINDER, CARLA M	23,800	
SKINDER, CARLA M	130,000	189,300
SKINNER, CHARLES B	109,700	132,900
SKINNER, CHARLES FRANKLIN	64,500	265,300
SKINNER, LINDSEY M & STEPHEN J	462,500	501,800
SKINNER, MICHAEL D., TRUSTEE		
SKINNER, PAMELA G., TRUSTEE	172,000	174,000
SKIPSTONE, LLC	690,000	520,100
SKOGLUND, ROBERT	6,000	
SKOGLUND, ROBERT K	17,400	
SKOGLUND, ROBERT K	98,600	197,300
SKOGLUND, ROBERT K	15,400	
SLIFKA, DONALD	69,800	
SLIFKA, DONALD	107,300	181,800
SLOAT, ROBERT L & GILLIAN N	192,900	283,200
SLOTE-DAVIS, ARLINE, TRUSTEE	45,700	172,200
SLOTE-DAVIS, ARLINE, TRUSTEE		51,500
SLUSHER, JASON	456,000	64,500
SLUSHER, JASON	1,700	
SMALL, ANTONIA & ELISSA	120,700	176,100
SMALLEY, JANE M & QWENS, SORALE	115,000	
SMALLEY, JANE M & QWENS, SORALE	365,400	84,400
SMALLEY, JANE M & QWENS, SORALE		31,000
SMALLEY, JEREMY	23,800	
SMART FAMILY LIMITED PARTNERSHIP	463,400	208,600
SMEDLEY, JOHN E & PARKER, CAROLE A	121,300	174,600
SMITH FAMILY PROPERTY (WELL)	3,400	1,300
SMITH FAMILY PROPERTY- A LOVE (75%)		
S SMITH, P SMITH II, S DORSEY (25%)	26,400	42,400
SMITH FAMILY PROP-TENNIS COURT	30,100	9,400
SMITH, ALICE I	42,800	21,600
SMITH, BAXTER		7,000
SMITH, BAXTER A & MELODY G M	16,700	
SMITH, BAXTER A & MELODY G, TRUSTEES	122,500	243,900
SMITH, BAXTER A & MELODY G, TRUSTEES	12,000	
SMITH, BAXTER A & MELODY G, TRUSTEES &		
BROWN, D.J. & R.E.	135,800	
SMITH, BAYARD W & H PRESCOTT	222,600	384,200
SMITH, BRANDON W	59,900	218,800
SMITH, BRANDON WILLIAM	4,700	
SMITH, CHARLES LEWIS, JR.	67,500	51,700
SMITH, DANA E SR	46,000	167,200

ST. GEORGE TAX LIST

Owners Name	Current Land Value	Current Building Value
SMITH, DARLENE	61,200	65,700
SMITH, H. PRESCOTT & SARAH T 1/2		
SMITH, HORACE PRESCOTT JR CUSTODIAN FOR		
SORIANO SMITH FARR WREN 1/2 INT	32,600	18,500
SMITH, H. PRESCOTT & SARAH T 3/4 INT		
SMITH, HORACE PRESCOTT JR 1/4 INT	50,100	18,500
SMITH, HILLARY B.	91,700	418,500
SMITH, JUDITH A	48,000	117,000
SMITH, KATHERINE & ELIZABETH & MICHAEL	754,800	712,200
SMITH, KERRY E & KRISTI L	65,900	158,000
SMITH, LARRY W	81,500	149,100
SMITH, LARRY W JR & ALICE I	63,000	175,000
SMITH, MARY JUNE	63,500	175,700
SMITH, MICHAEL J, & RAYBALL, MARY LOU	449,200	417,900
SMITH, MICHAEL N SR & BETH A	61,100	
SMITH, MICHAEL P & PATRICIA A		
REVOCABLE TRUST	74,900	161,700
SMITH, MICHAEL S	49,600	
SMITH, PHILIP III & PHILIP IV & COURTNEY	28,500	
SMITH, PHILIP L II & STEPHEN G	54,800	
SMITH, PHILIP L II	616,100	501,500
SMITH, PHILIP W III, (20%) CUSTODIAN &		
C SMITH(40%), PSMITHIV(40%)	221,800	563,700
SMITH, PHILIP W JR & SHEILA S	20,000	
SMITH, PW.III & HILLARY;		
CUSTODIANS FOR COURTNEY SMITH	42,700	
SMITH, PW.III & HILLARY;		
CUSTODIANS FOR PHILIP SMITH IV	44,600	
SMITH, ROBERT & MICHELE S	207,200	234,600
SMITH, S DORSEY	622,100	261,900
SMITH, S DORSEY & STEPHEN & PHILIP II	22,600	8,200
SMITH, STEPHANIE M	77,300	113,200
SMITH, STEPHEN G	308,600	71,000
SMITH, STEPHEN G & LAUREL Q	689,600	599,100
SMITH, STEPHEN G	36,400	
SMITH, STEPHEN G & LAUREL V	134,900	171,000
SMITH, STEPHEN G & LAUREL V	54,900	
SMITH, STEPHEN G (1/3RD) &		
SMITH, PHILIP L. II. (2/3RD)	712,600	
SMITH, SUSANNA MCKEEVER &		
SARAH TANNER	109,600	19,700
SMITH, SUSANNA MCKEEVER &		
SARAH TANNER	457,300	163,100
SMITH, THERESA E	75,400	152,400
SMITH, TRISTAN B & BETHANY R	53,500	178,600
SMITH, WILLIAM R & STEPHANIE	73,600	156,400
SMITH-RIEDEL, SUSAN	53,800	120,200
SNOW, ANN D	683,400	226,700
SNOW, ANN D	220,700	158,200
SNOW, JOHN I & MARY L III	60,500	265,500
SNOW, KATHERINE S	137,300	28,700
SNOW, STEPHEN L	27,300	

ST. GEORGE TAX LIST

Owners Name	Current Land Value	Current Building Value
SOFYANOS, THOMAS NICO & TEPSTAD, MARGUN	823,400	345,300
SOLLEY, ANTHONY P & ANNE	86,600	430,600
SOLLEY, ANTHONY P & ANNE	11,900	
SORG, ROBERT W & BARBARA L	283,200	303,400
SOUWOO, LLC	298,300	453,700
SOUWOO, LLC	126,100	219,500
SPAULDING, GERALD A & ROBIN M	22,200	98,900
SPECTACLE ISLAND FAMILY LLC	323,800	42,300
SPECTRUM NORTHEAST, LLC	932,000	
SPERANZA, ANTHONY & DIANE E	58,400	281,600
SPERLING, JESSICA & BRANDON	49,000	164,700
SPRINGSTED, KIRK & KOOREJIAN, SANDRA	625,300	115,300
SPRUCE COVE HOMEOWNERS ASSOCIATION	179,300	69,200
SREFINOC, LLC	685,300	66,300
SREFINOC, LLC		512,300
ST CLAIR, NORMAN L & LEONA M	53,300	106,500
ST CLAIR, PATRICIA & LEROY	28,800	97,800
ST CLAIR, REBECCA	66,500	143,300
ST GEORGE CDC HOLDINGS LLC	58,800	220,800
ST GEORGE GRANGE #421	277,500	181,100
ST GEORGE HISTORICAL SOCIETY	36,000	
ST GEORGE HISTORICAL SOCIETY	61,300	162,900
ST GEORGE HOUSING I LLC	45,800	
ST GEORGE SEA FARMS, LLC	237,900	667,200
ST GEORGE YOUTH & SCOUTING CO	36,500	
ST GEORGE YOUTH & SCOUTING CO	76,500	169,000
ST GEORGE YOUTH & SCOUTING CO	18,100	
ST. GEORGE HOUSING I, LLC	53,100	
ST. GEORGE SEA FARMS, LLC	3,400	
ST. ROCKLAND & CO, LLC	561,800	71,700
ST. ROCKLAND & CO, LLC		345,500
STALLER, JUD A & DONNA L	457,100	387,100
STAMAN, JANE O	458,400	283,900
STAMAN, JANE O	6,500	
STANLEY, LILLIAN E (LE)	135,800	99,400
STARBIRD, R TODD	212,200	233,900
STARBUCK, DEBORAH	50,500	93,700
STARK, DOUGLAS L. & AMY E., TRUSTEES	77,300	150,100
STARK, ROBERT	62,100	71,500
STATE OF MAINE	133,300	
STATE OF MAINE	147,900	
STATE OF MAINE	133,500	
STATE OF MAINE	260,600	
STAVNEZER, RONALD & DEBORAH	51,600	189,600
STEARNS COTTAGE, LLC	225,900	66,100
STEINER, NANCY	526,200	264,000
STEINHEIMER, M MAX & BARBARA G TRUSTEES	48,800	198,400
STENDEL, LEWANA M	73,600	148,600
STENGER, ROBERT L & AFTON E	43,700	162,500
STERLING, DONNA WENTWORTH - DEVISEES OF	27,200	
STERLING, DONNA WENTWORTH - DEVISEES OF	16,900	

ST. GEORGE TAX LIST

Owners Name	Current Land Value	Current Building Value
STERN, MATTHEW	135,800	195,600
STETSER, DANA MICHAEL & SMITH, BRENDA JOAN	59,900	148,000
STEWART, SUNSHINE, TRUSTEE	29,300	86,700
STICKNEY, CHRISTOPHER R & KAREN E	33,800	
STICKNEY, CHRISTOPHER R & KAREN E	53,500	137,900
STICKNEY, CHRISTOPHER R & KAREN E		17,500
STIMPSON, CHARLENE E, ESTATE OF	55,200	104,500
STIMPSON, FREDERICK A	53,500	130,100
STIMSON, ANN VOELKER & GORE, MORGAN ASHLEY	77,300	122,600
STONE TRUST LLC	177,200	
STOUT, WALTER E. & STEVEN R., TRUSTEE & ERICKSON, VALERIE J., TRUSTEE	126,300	155,000
STOUTER, EILEEN	58,800	97,900
STUART, WILLIAM I & GAYLE T	50,100	187,900
STUART, WILLIAM I & GAYLE T		11,400
STURKS, JAMES C	35,900	
SUBLETT, CARL CECIL - WIFE'S TRUST	202,200	73,500
SUKER, STEPHAN J	287,900	175,900
SUKER, STEPHAN J	25,200	11,200
SULLIVAN, JUDY E	53,500	108,200
SULLIVAN, SCOTT & GRAHAM, MICHELLE	347,000	3,300
SULLIVAN, SCOTT P, TRUSTEE & GRAHAM, MICHELLE, TRUSTEE	511,100	470,200
SULLIVAN, STEVEN E	59,500	164,200
SUNDE, LUKE T. & DAVIS, ROSAMUND MCCOUGHEY	85,300	7,100
SUNSET HOUSE LLC	110,700	132,300
SURETTE, PETER C & PATRICIA A	231,100	233,100
SWAIN, CARL & JANICE	57,000	56,500
SWANSON, KATRINA & LORSCHIEDER, EDITH	148,000	23,700
SWANSON, MICHAEL & LISA M	43,700	139,500
SWEET FERN PROPERTIES, LLC	27,200	24,600
SWEET, KIMBERLY	125,000	75,300
SWEET, KIMBERLY	97,300	69,300
SWEET, MARJORY	52,600	
SWING, PAMELA S, TRUSTEE & PLOTKIN, MARTIN P, TRUSTEE	79,100	192,200
SWITTLINGER, WILLIAM & MARIANNE	347,500	210,200
SYTSMA, ERIC D	54,800	147,000
SYTSMA, ERIC D & LILY HYDE	53,500	6,300
TABER, HENRY F & REBECCA F	129,000	212,900
TABER, HENRY F & REBECCA F		129,200
TABOR, VICTORIA & DAVIS, ELIZABETH & MORGEN, CHRISTINE	121,100	
TAFT, JANICE A & MONROE, JOANNA L	60,500	170,900
TALAGA, DANIEL R & DENISE J	47,600	157,000
TANNEBRING, C JEFFERY & BRADFORD	380,700	54,600
TARBOX, MORTON E JR	18,100	
TARBOX, MORTON E JR	48,800	99,000
TARBOX, SAMUEL M	70,400	179,700

ST. GEORGE TAX LIST

Owners Name	Current Land Value	Current Building Value
TARBOX, TIMOTHY	18,300	
TARDIF, SCOTT W & BATTERMAN, JENNIFER M	55,900	293,200
TARDIF, SCOTT W & BATTERMAN, JENNIFER M		38,400
TASCA, KIM	80,100	171,700
TASKER, RICHARD S & SHEILA C	261,700	148,800
TAY, MICHAEL & GRIBBLE-TAY, NANCY	41,600	119,400
TAYLOR, ELAINE RUTH	163,400	600
TAYLOR, JOYCE	86,300	
TAYLOR, STEPHEN B & MICHELE L	458,000	566,100
TAYLOR, STEPHEN B TRUSTEE & TAYLOR, MICHELE L TRUSTEE	339,700	
TAYLOR, STEPHEN B. LIVING TRUST & TAYLOR, MICHELE L. LIVING TRUST	88,800	
TAYLOR, STEPHEN B. LIVING TRUST & TAYLOR, MICHELE L. LIVING TRUST	7,200	
TAYLOR, STEVEN & ELAINE	83,300	169,900
TAYLOR, STEVEN & ELAINE	57,900	
TEICHMAN, STEVEN & ROWLEY, LAURA S	233,500	335,600
TENANTS HARBOR GENERAL STORE LLC	66,500	241,700
TENANTS HARBOR BOAT YARD INC	754,000	761,100
TENANTS HARBOR FISHERMAN'S CO-OP	212,500	570,900
TENANTS HARBOR MOONLIGHT LLC	464,200	57,900
TENANTS HARBOR STANDARD WATER DIST	67,300	
TENANTS HARBOR STANDARD WATER DIST	135,100	62,800
TENANTS HARBOR STARLIGHT, LLC	568,700	255,300
TENANTS HARBOR SUNSHINE, LLC	578,800	166,700
TENANTS HARBOR SUNSHINE, LLC		221,000
TENANTS HARBOR WHARF, LLC	515,600	168,900
TENANTS HARBOR WHARF, LLC		482,800
TESTERMAN, LEROY N., TRUSTEE	50,600	
TESTERMAN, LEROY NEAL - TRUST		16,500
TESTERMAN, LEROY NEAL - TRUST	254,500	327,800
TEXAS MID COAST LLC	60,800	417,300
THALHEIMER, JEFF & LIZBETH	330,500	217,600
THE AMUNDSEN FAMILY TRUST	407,000	102,000
THE APPLE HOUSE REALTY TRUST	55,000	165,400
THE BAKER PROPERTY TRUST	59,300	163,400
THE BAKER PROPERTY TRUST	590,500	86,700
THE BAKER PROPERTY TRUST		40,100
THE BAKER PROPERTY TRUST	587,800	206,800
THE BARBARA ARAS LIVING TRUST	48,800	331,900
THE BICKMORE HOUSE LLC	125,000	225,400
THE CLARK ISLAND TRUST	959,700	158,400
THE CLARK ISLAND TRUST	1,214,300	269,100
THE CLARK ISLAND TRUST	94,900	
THE DARREN AND MELISSA POST LIVING TRUST	369,000	619,900
THE DAVIS KEYSTONE INHERITANCE TRUST	334,500	57,000
THE DELTA ANNE DAVIS 2012 FAMILY TRUST	518,700	257,200
THE DELTA ANNE DAVIS 2012 FAMILY TRUST		157,900
THE GOODWIN FAMILY REVOCABLE TRUST	380,700	224,200
THE GRINNELL MORE 2005 REV TRUST	962,900	437,000
THE GRINNELL MORE 2005 REV TRUST	113,300	

ST. GEORGE TAX LIST

Owners Name	Current Land Value	Current Building Value
THE GULL ROCK FAMILY TRUST	488,000	48,000
THE HAMMERMEISTER JOINT REVOCABLE TRUST	683,900	428,400
THE JEFFERY & PATRICIA SHAW FAMILY REV TRUST	115,100	262,500
THE JEFFREY D. GRILLS AND HEATHER H. GRILLS JOINT REVOCABLE LIVING TRUST	148,900	213,200
THE JUDITH ANN AXTEN 2008 TRUST	614,600	169,900
THE KATIE AND BRIAN TARBOX LIVING TRUST	45,500	283,100
THE KMS FAMILY TRUST	80,500	236,900
THE MARGARET MARY KILEY IRREVOCABLE TRUST	25,500	
THE MAXFIELD FAMILY 2016 REVOCABLE TRUST	119,300	
THE MURPHY-MARCHESE TRUST	31,700	111,100
THE MURPHY-MARCHESE TRUST	25,700	
THE PAUL & GLORIA STERNBERG LIVING TRUST	464,400	496,000
THE PAUL & GLORIA STERNBERG LIVING TRUST		55,400
THE PAULA BETH ADAMS LIVING TRUIST	203,400	170,000
THE PRESIDENT AND TRUSTEES OF COLBY COLLEGE	3,877,900	715,300
THE PRESIDENT AND TRUSTEES OF COLBY COLLEGE		93,900
THE PRESIDENT AND TRUSTEES OF COLBY COLLEGE		124,000
THE PRESIDENT AND TRUSTEES OF COLBY COLLEGE		193,700
THE PRESIDENT AND TRUSTEES OF COLBY COLLEGE		326,500
THE PRESIDENT AND TRUSTEES OF COLBY COLLEGE		195,300
THE PRESIDENT AND TRUSTEES OF COLBY COLLEGE		254,400
THE PRESIDENT AND TRUSTEES OF COLBY COLLEGE	1,691,000	580,800
THE PRESIDENT AND TRUSTEES OF COLBY COLLEGE		105,000
THE PRESIDENT AND TRUSTEES OF COLBY COLLEGE		73,100
THE PRESIDENT AND TRUSTEES OF COLBY COLLEGE		50,000
THE RESCH/SUTTON FAMILY DECLARATION OF TRUST	35,700	169,000
THE SCHULZ FAMILY, LLC	345,400	176,400
THE SEASIDE INN AND BARN CAFÉ, LLC	157,100	487,700
THE STEPHEN M. JOSEPH LIVING TRUST	83,800	279,000
THE STEPHEN M. JOSEPH LIVING TRUST		64,300
THE THOMAS J. & ROBERTA A. MCCAFFREY FAMILY REVOCABLE TRUST	237,200	336,800
THEROUX, PAUL	61,900	18,300
THEROUX, PAUL	468,200	148,300
THEROUX, PAUL		120,700
THEROUX, PAUL	457,900	290,700
THISSELL, RANDALL & MERCEDES	40,200	199,100
THOMAS FAMILY REVOCABLE TRUST	763,800	130,600
THOMAS HENDERSON, LLC	33,800	
THOMAS, DANIEL L	26,100	
THOMAS, ROBERT & JO ANN	56,600	204,300
THOMAS, ROBERT S & JO ANN	74,000	
THOMAS, ROBERT S & JO ANN	7,300	
THOMAS, SHAWN R	76,000	88,500
THOMPSON, ASHLEY A	39,600	71,900
THOMPSON, COREY W & JACQUELYN	63,700	267,000
THOMPSON, JACQUELINE I& SMITH, EDWARD J	22,200	117,300
THOMPSON, JESSICA D	28,300	82,000
THOMPSON, MICHAEL R & HANNAH M	30,500	
THOMPSON, NICHOLAS V & GILLIAN	111,400	109,100

ST. GEORGE TAX LIST

Owners Name	Current Land Value	Current Building Value
THOMPSON, RUTH & ROBINSON, ELLIOTT & MYRICK, MICHAEL	26,700	300
THOMPSON, TRAVIS, TRUSTEE	28,500	5,900
THOMPSON, TRAVIS C	42,800	
THOMPSON, TRAVIS C	132,100	135,400
THOMPSON, TRAVIS C	69,200	196,800
THOMPSON, TRAVIS C		41,600
THOMPSON, VAN P & REKOW, ELIZABETH DIANNE	615,900	908,500
THOMPSON, VERNON L & JESSICA D	80,000	145,400
THOMPSON, VERNON L & HARRIET A	497,000	256,500
THOMPSON, VERNON L	257,000	7,400
THOMSON, MATHEW W	53,400	27,500
THORBJORNSEN, ANNALENA	55,600	
THORBJORNSEN, EDWARD E	50,000	187,500
THORBJORNSEN, ELIAS T.	24,300	
THORBJORNSEN, ERIKA	19,000	
THORBJORNSEN, GARRETT	153,600	
THORBJORNSEN, JACQUELYN	19,500	
THORBJORNSEN, JAYCE E	78,500	156,600
THORBJORNSEN, LLC	157,900	
THORBJORNSEN, ZACHARY W	20,100	
THORNAL, KAYLYN & BEDU, NATASHA	231,900	178,700
THORNBUSH LANE RE TRUST	233,200	243,700
THOW, RONALD C. & CAROLYN V.	379,400	141,000
THREE DOGS CAFE, LLC	598,000	291,900
TILTON, KATHY	53,000	110,700
TIMELESS DAYS L.L.C.	405,300	166,100
TINKER, AMIE M & SAWYER, TRAVIS W	22,300	19,600
TINKER, MEGAN L	21,900	112,100
TINSLEY FAMILY MAINE RESIDENTIAL TRUST	2,063,800	605,700
TINSLEY FAMILY MAINE RESIDENTIAL TRUST		555,600
TOMO, MATTHEW III & SHANNON	53,300	148,900
TOOTH, GARY AND JULIE LIVING TRUST	83,300	99,400
TORPEY, PRISCILLA E & WILLIAM T	501,400	443,600
TOWLE, DAVID & PATRICIA	57,100	182,900
TOWN OF ST GEORGE	60,700	14,800
TOWN OF ST GEORGE - COFFIN LOT	59,700	
TOWN OF ST GEORGE - COLLINS PARK	75,600	
TOWN OF ST GEORGE - KINNEY WOODS	115,900	
TOWN OF ST GEORGE - LANDFILL SITE	45,800	
TOWN OF ST GEORGE - LIBRARY	63,000	174,000
TOWN OF ST GEORGE - LIGHTHOUSE	4,062,000	424,600
TOWN OF ST GEORGE - OLD WOODS ROAD	24,600	
TOWN OF ST GEORGE - PC 10 COLD STG RD	547,200	444,900
TOWN OF ST GEORGE - PC PUB LANDING	181,600	335,000
TOWN OF ST GEORGE - TOWN FOREST	80,200	
TOWN OF ST GEORGE - BALLFIELD/TC	250,300	75,000
TOWN OF ST GEORGE - DRIFT INN PARKING	162,600	
TOWN OF ST GEORGE - FORT ST. GEORGE	190,800	3,600
TOWN OF ST GEORGE - MARSH PROPERTY	25,200	
TOWN OF ST GEORGE - MUNICIPAL SCHOOL UNIT	281,700	3,852,300

ST. GEORGE TAX LIST

Owners Name	Current Land Value	Current Building Value
TOWN OF ST GEORGE - PC FIRE STATION	94,200	40,600
TOWN OF ST GEORGE - RT.73 FIRE STATION	65,200	340,200
TOWN OF ST GEORGE - SCOTT BALLFIELD	106,900	
TOWN OF ST GEORGE - TEN HBR PUB LAND	393,600	428,100
TOWN OF ST GEORGE - TOWN OFFICE/FS	411,700	1,008,700
TOWN OF ST GEORGE - TOWN OFFICE/FS		77,000
TOWN OF ST GEORGE - TRANSFER STATION	93,500	364,900
TOWN OF ST GEORGE - MEADOWBROOK	53,100	
TOZIER, LAUREN A JR	27,000	
TP2 LIMITED PARTNERSHIP	1,088,100	97,900
TP2 LIMITED PARTNERSHIP		55,000
TP2 LIMITED PARTNERSHIP		136,400
TP2 LIMITED PARTNERSHIP	352,600	
TP2 LIMITED PARTNERSHIP	172,900	
TRACY, HOLLY ANN	203,600	20,700
TRACY, JONATHAN E. REVOCABLE TRUST		
TRACY, ANN M. REVOCABLE TRUST	185,700	
TRACY, ZEBEDIAH &		
HARMITHASARI, NUDYAN	151,400	
TRASK, VIRGINIA R	128,000	184,200
TREDWAY, PATRICIA A, TRUSTEE &		
TREDWAY, LEO J JR, TRUSTEE	413,700	127,600
TRIPP, GEORGE O III & KATHERINE S	194,700	221,100
TRIPP, JAMES R	64,100	
TRIPP, JOHN & MALLARY	77,000	391,600
TRIPP, LINDA S W	15,500	82,200
TRIPP, LINDA S W	594,100	147,600
TRIPP, LINDA S W		38,000
TRIPP, LINDA S W		47,500
TRIPP, LINDA S W		35,600
TROGNER, RONALEE B. & JOHN S., JR	374,700	458,600
TRUMP, DONALD L., LIVING TRUST &		
DEBYE, KRISTINA E., LIVING TRUST	457,900	362,100
TRUST U/A ALLAN F & SALLY N PARSONS	858,000	158,500
TRUST U/A ALLAN F & SALLY N PARSONS		48,400
TRUST U/A ALLAN F & SALLY N PARSONS		28,600
TUCKER, CECILE & ULBRICH, WILHELMINA	541,700	261,700
TUCKER, CECILE & ULBRICH, WILHELMINA		259,600
TUCKER, DAVID C, TRUSTEE	242,700	201,700
TUCKER, LAWRENCE	163,500	65,100
TUITION TRAILER, LLC	64,600	72,500
TUITION TRAILER, LLC		33,600
TURANSKY, KATHRYN A &		
ARMSTRONG, GORDON W	380,700	99,000
TURKEY COVE GLENMERE LLC	570,200	296,800
TURKEY COVE LLC	7,300	
TURKEY COVE LLC	23,800	24,200
TURKEY COVE LLC	85,900	189,800
TURKEY COVE LLC	945,300	
TURKEY COVE LLC	4,200	
TURKEY COVE REALTY, LLC	158,600	159,000
TURLEY, GREGG J. & ANDREA W.	233,600	245,600

ST. GEORGE TAX LIST

Owners Name	Current Land Value	Current Building Value
TWAITS, LARRY	73,900	200,300
TWEEDIE, THERON	68,900	51,600
TWITCHELL, ROBERT C. & KATHRYN R.	59,500	213,200
TYNAN, CHRISTOPHER J	53,500	10,100
UNITED STATES OF AMERICA	245,900	
UNITED STATES OF AMERICA	131,500	
UNITED STATES OF AMERICA	133,500	
UNITED STATES OF AMERICA	205,000	
UPHAM, CHAD A & RAYMOND III & CUSHMAN, ALICIA	89,100	77,700
UPHAM, RAYMOND F., III & TAMELA L.	64,800	136,000
VACHON, THOMAS J & ANGELA	59,300	199,700
VAITONES, SCOTT B & VIRGINIA T	558,500	145,300
VAN BOURGONDIEN, MARK P & DOLORES I	95,000	246,700
VAN DYKE, KATHLEEN, & HARRIS, DOUGLAS	179,100	50,100
VAN ECK, LINDA	59,800	257,100
VAN EVERY, DONALD J. & LEONETTE P.	49,300	131,400
VAN EVERY, LAURA L.	53,600	65,500
VAN HECK, G JAN, TRUST & VAN HECK, CHRISTINE M., TRUST	459,000	778,200
VAN OSTRAND, HOLLY J	90,700	148,200
VAN VUUREN, PETA MARJA	83,700	114,100
VANASSE, JAMES V & MARYANNE C	192,900	39,000
VANASSE, JAMES V & MARYANNE C	55,200	112,500
VANASSE, JAMES V & MARYANNE C	23,900	17,600
VANASSE, NANCY	45,000	31,500
VANCKO, CANDACE	552,000	278,300
VANDER NOOT, JAMES M	37,500	
VANDER NOOT, JAMES M & TERRY M	79,900	268,300
VANHOUT, WIM-KEES, TRUSTEE & VANHOUT-COHEN, SARAH R. TRUSTEE	151,400	128,200
VANNOY, ROBERT B	92,100	
VANNOY, ROBERT B	55,400	
VANNOY, ROBERT B	119,300	271,100
VANNOY, ROBERT B	456,700	146,200
VASSO, PAMELA S	192,000	72,500
VAUGHAN, WARNER & SUSAN	242,000	215,500
VAZQUEZ, ELYVAN & ESTHER	46,600	109,900
VELIE, ANN E	286,400	
VICKERMAN, INGALIL	89,400	125,900
VILES, DEREK R & ERIKA L	29,400	136,700
VIOLETTE, L.J. & J.F., TRUSTEES	337,500	179,800
VOLPE, ANITA M	84,000	180,600
VON HOFFMAN, ARISTODEMOS	70,800	266,500
VOSE, CHARLES E & DOODY, HOLLY & ROY	541,300	119,200
VOSE, SANDRA E & TAYLOR, ELAINE RUTH	129,100	
VOSE, SANDRA RACKLIFF (GRIERSON)	125,600	165,900
WADSWORTH, NICOLE J	44,400	177,900
WAHEBE INC	827,000	7,800
WAHEBE INC	800	
WALCH, WILLIAM E. & MARLENE J. TRUST	465,200	297,000
WALKER, LORRAINE A & RONALD W	124,700	336,400

ST. GEORGE TAX LIST

Owners Name	Current Land Value	Current Building Value
WALL, CHARLES & HELEN & DAVID A.	29,300	69,200
WALL, RICHARD M & PHELPS, MALTA L	23,700	
WALLACE LLC	92,000	
WALLACE LLC	687,000	227,900
WALLACE, RALPH & HAUNANI	101,000	
WALLACE, ROGER WAYNE	19,700	18,700
WALLSTROM, BENGT	609,700	418,900
WALLSTROM, BENGT	36,300	
WALPUCK, JOHN J & MOLLY L	234,500	309,000
WALPUCK, JOHN J & MOLLY L		86,100
WALSH, MARY ANN & RAYMOND B.	13,800	
WALSH, MARY ANN & RAYMOND B.	55,000	276,700
WALSH, MICHAEL R & KIM E	50,500	192,800
WALVATNE, RYAN E. & KATHLEEN E	55,600	160,400
WARD, JACOB & STUART, SUMMER	59,500	97,800
WARD, SHELBY	55,200	
WARNER, RICHARD E & GALE M	85,300	186,000
WARRINGTON, SCOTT D & AMY J	71,800	311,600
WASHBURN, SPENCER & MEGAN M.	121,400	230,600
WATERS, ERIC J & CLAIRE E	457,700	325,700
WATERS, MARION H & BRUCE, TRUSTEES	171,400	269,300
WATERS, NOREEN P	387,800	89,800
WATSON, ALISON & FONGEMIE, JACOB	56,900	183,400
WATT, STEPHEN B & NANCY W	48,800	162,900
WATT, STEPHEN B & NANCY W	82,900	139,500
WATT, VALERIE	81,500	168,300
WATTERS, DIANNE R & MATTHEW L	72,500	57,100
WATTS, AUSTIN & HELEN	11,500	
WATTS, AUSTIN & HELEN	36,000	
WATTS, AUSTIN & HELEN	35,700	
WATTS, H TODD & LAUREN B	170,100	47,200
WATTS, H TODD & LAUREN B	67,000	
WATTS, HAROLD TODD & LAUREN B	56,400	33,700
WATTS, HAROLD TODD & LAUREN B	339,600	244,500
WATTS, LAUREL A	47,500	139,700
WATTS, RANDALL B & SUSAN J	10,900	
WATTS, ROBERT F JR., DEVISEES OF		35,500
WATTS, STEVEN L & STONE, KEITH E	646,500	161,400
WATTS, TIMOTHY L & TAYLOR, JOYCE	12,500	
WAUGAMAN, WENDY	15,100	
WAUGAMAN, WENDY	488,200	44,900
WEATHERLY, KAITLIN D.	457,400	431,000
WEAVER, CLIFTON R & RAGNA E	27,300	
WEAVER, CLIFTON R & RAGNA E	54,100	90,500
WEAVER, DANIELLE E & KEVIN	28,300	
WEAVER, DARRIN C II & KRYSTLE L	25,000	88,200
WEAVER, DONALD	103,700	123,200
WEAVER, DONALD	56,800	13,900
WEAVER, DONALD	34,300	800
WEAVER, RICHARD E & ASTRID E	88,200	177,800
WEAVER, RICHARD E & ASTRID E	53,500	25,100
WEBBER, ANNE W	83,200	212,100

ST. GEORGE TAX LIST

Owners Name	Current Land Value	Current Building Value
WEBBER, DEREK	62,100	123,000
WEBBER, MERRILL R & LAURIE L	54,500	234,500
WEBSTER, DONNA	98,400	109,300
WEBSTER, LINDA A (LIFE ESTATE)	33,600	
WEEKS, RANDAL R	682,700	298,900
WELCH, ADELE MERRILL	6,000	284,700
WELCH, ELIZABETH T	119,600	345,200
WELLIN, PETER	492,000	434,900
WELLS, TRACY C, TRUSTEE & CHRISTOPHER D, TRUSTEE	63,000	195,500
WESCOTT, WAYNE	108,800	85,100
WESCOTT, WAYNE A & WALLIS, ROBERT	587,600	249,500
WESCOTT, WAYNE A & WALLIS, ROBERT		13,100
WEST FAMILY TENANTS HARBOR TRUST	461,700	177,800
WESTERVELT FAMILY IRR TRUST	54,000	232,200
WHELOCK, DEBORAH, TRUSTEE	75,400	198,500
WHITE, CHRISTOPHER & JANET	891,000	406,200
WHITE, JAMES A & ROSARIA S	506,600	235,800
WHITE, PAUL S. & ZOE R.	24,600	
WHITE, WENDY G	185,500	23,600
WHITEHEAD ISLAND CORP.	660,200	74,700
WHITEHEAD ISLAND CORP.		5,500
WHITEHEAD ISLAND CORP.		24,900
WHITEHEAD ISLAND CORP.		12,900
WHITEHEAD ISLAND CORP.		15,100
WHITEHEAD ISLAND CORP.		15,800
WHITEHEAD ISLAND CORP.		14,200
WHITEHEAD ISLAND CORP.	59,800	
WHITEHEAD ISLAND CORP.	59,700	
WHITEHEAD ISLAND CORP.	21,500	
WHITING, JEANINE C	65,200	124,400
WHITNEY, JOHN M TRUSTEE	112,900	130,400
WHITTEN, DEBORAH L	53,400	208,800
WHITTIER, ROBERT E	169,700	132,600
WHITTIER, ROBERT E	120,300	
WICKENDEN, JAMES & JENNIFER	683,900	478,400
WIESE, DORNE & LYNN LAPOINTE	233,000	135,300
WIGGIN, ROBERT	285,700	72,300
WIGGIN, ROBERT		63,700
WIGHT, DWANE W & LISA M	56,700	136,100
WILDCAT QUARRY, L.L.C.	576,200	
WILEY, CLAUDETTE R	281,900	147,200
WILEY, DALE M	7,700	
WILEY, DALE M	568,400	131,100
WILEY, DALE M	16,700	
WILEY, PRESTON & LAURA	81,000	195,600
WILEYS CORNER CEMETERY	42,100	
WILEYS CORNER CEMETERY	10,000	
WILGUS, CRAIG & MARY	66,000	245,500
WILGUS, CRAIG \$ MARY	67,200	
WILGUS, CRAIG S & HAIGHT, GLEN E & BURLANT, MICHAEL	130,700	23,500

ST. GEORGE TAX LIST

Owners Name	Current Land Value	Current Building Value
WILGUS, DAVID N	63,600	163,100
WILGUS, JESSE A	61,500	203,600
WILKINSON, SANDRA J	51,600	83,400
WILL, MICHAEL S	128,000	61,100
WILLEY, WALTER IV & MELISSA J	258,500	228,600
WILLIAM P. & PATRICIA L. MUNGER REV TRUSTS	681,900	401,100
WILLIAM P. MUNGER REVOCABLE TRUST	507,200	50,600
WILLIAMS, ANNE R	184,600	328,300
WILLIAMS, CYNTHIA J	459,400	218,300
WILLIAMS, JOEL H	51,100	88,200
WILLIAMSON, CHRISTOPHER B, TRUSTEE & WILLIAMSON, PEGGY ANN, TRUSTEE	363,700	186,400
WILLIS, MICHAEL	31,400	
WILLS-BARBERI, CAROLYN & WILLS, JONATHAN B	344,200	107,100
WILSON, ALLISON P JR	299,100	213,800
WILSON, CAROLYN A & DOCK, STEPHEN	225,800	203,000
WILSON, CAROLYN A & DOCK, STEPHEN		51,400
WILSON, CHARLENE L & SCOTT A	22,200	120,400
WILSON, ELAINE	151,500	201,300
WILSON, III, DONALD W. & MARILYN J.	61,900	102,700
WILSON, III, DONALD W. & MARILYN J.	60,400	
WILSON, JOLINE W	163,700	108,900
WILSON, JOLINE W	63,000	65,500
WILSON, JOSIAH R	70,100	93,200
WILSON, JOYCE	49,300	84,700
WILSON, JOYCE	46,300	95,500
WILSON, LOUKAS L	80,300	126,900
WILSON, MARGUERITE & MOSCARDI, VICTORIA	63,900	164,800
WILSON, MARGUERITE R & MOSCARDI, VICTORIA L	69,600	160,500
WILSON, WALTER L & MICHELLE	91,500	78,100
WINSKI, MARGARET A	366,600	372,900
WIRKALA, JAMES K & CRYSTAL M	45,900	163,900
WITHAM, BERT E & JASON C	33,300	60,800
WITHAM, BERT E, TRUSTEE	232,800	551,600
WITHAM, ELMER & SHEILA	34,100	
WITHAM, ELMER & SHEILA	59,800	
WODDAIL, KIM W.	25,500	
WOLIN, RICHARD & VIVIAN	81,600	215,200
WOLVERTON, ADRIAN S & ALISON H	64,600	264,900
WOODBIDGE, DEWINTON	64,400	211,200
WOODBIDGE, HENRY S III	55,900	122,500
WOODED RETREAT, LLC	83,500	171,700
WOODLOCK, KEVIN & MAUREEN	158,600	136,200
WORTMAN, JULIE & COX, ANNE	42,000	67,300
WORTMAN, JULIE A & COX, ANNE E	150,100	161,100
WRIGHT, GARY & MICHELLE	174,400	232,800
WRIGHT, MAURA M 2006 TRUST	552,100	220,700
WRIGHT, MAURA M 2006 TRUST		131,400

ST. GEORGE TAX LIST

Owners Name	Current Land Value	Current Building Value
WURMAN, JOSHUA & CHAN, LING	900,700	128,700
WWFII, LLC	456,400	140,200
WYETH, ANDREW; TRUSTEE	958,500	172,800
WYETH, JAMES B	109,700	216,900
WYETH, JAMES B	508,500	
WYETH, JAMES B	613,800	300,800
WYETH, JAMES B	315,700	
WYETH, JAMES B	921,200	768,300
WYETH, JAMES B		242,200
WYETH, JAMES B	163,800	113,400
WYETH, JAMES B		44,700
YAKOVENKO, SANDRA	55,200	136,000
YANZ, PETER	51,100	142,200
YATES, ROY D. & THERESA & VALERIE P.	70,400	
YATES, ROY D. & THERESA & VALERIE, TRUSTEE	457,400	477,500
YATTAW LOT, LLC	32,900	166,000
YATTAW, CLIFTON, QUENTIN & CHRISTOPHER	88,300	192,200
YATTAW, DONNA D (LE) & JANICE M	25,800	96,200
YATTAW, KAREN A	34,500	118,000
YATTAW, ROGER F JR	18,900	28,400
YODER, THOMAS P & SUSAN A	71,200	312,500
YORK, BRIAN & DESIREA	56,100	61,600
YORK, BRIAN	65,500	117,300
YORK, KEITH N	6,300	
YORK, PETER E	84,700	173,900
YOUNG, DENISE A	29,800	101,800
YOUNG, JANIE K & BRADFORD G	264,000	106,300
YOUNG, LINDA; TRUSTEE	155,500	183,400
YOUNG, MICHELLE C & SCOTT M	41,900	131,200
YOUNG, RICHARD T., TRUSTEE	341,000	177,100
YOUNG, TOBEY P	58,300	43,400
YOUNG, TRAVIS & BARNSTEIN, AIMEE	28,200	41,900
YOVINO, BETHANY P & GLENN A	68,200	341,400
YOVINO, SETH & DANIELLE	32,200	
ZABLE, LUKE J	20,400	81,500
ZEZZA, SONYA-LEE	54,800	150,900
ZICKEFOOSE, JULIE	257,100	
ZIMBA-KIRBY, ALEXIS	53,700	143,000
ZMEK, WILLIAM PAUL & PAMELA JUNE	23,900	
ZOLLER, JAMES S.	159,400	418,700
ZOLLER, JAMES S.	7,600	
ZOLLER, JAMES S.		15,200
ZUCKERNICK, DARA	84,500	311,200
ZWECKER L.L.C	748,500	293,100
ZWECKER L.L.C		291,900

2023 OUTSTANDING TAX LIENS

(December 31, 2024)

Name	Principal Amount
ANDERSON, DOUGLAS CHRISTOPHER	345.56
BENNER, THURIN	1,672.26
BOYNTON, VANESSA M	1,201.24
BOYNTON, VANESSA M	1,438.99
CLINE, GREGORY K	1,677.13
CLINE, TRAVIS	344.41
CPJ1 REALTY TRUST	3,460.48
CULVER, ERICH IRREVOCABLE TRUST	2,908.84
CZASAK, ZBIGNIEW ESTATE OF	564.62
DEAN, SUZANNE M	1,890.10
DOWLING, JESSE	209.75
FOGG, ALICIA	2,085.37
HENRY, ARTHUR	310.01
HENRY, ARTHUR (DEVISEES OF)	249.23
HENRY, FREDERICK	269.87
KNOWLTON, ANGELA K	2,577.96
LITTLEHALE, FRANK P -ESTATE OF	1,618.60
MCCARTHY, SHEILA F, PR,	55.30
MUNSON, CALVIN	3,946.02
ROSSI, TY	11.56
SMITH, ALICE I	810.05
SMITH, LARRY W JR	2,540.12
SMITH, SARAH	858.22
THOMPSON, JESSICA D	1,336.47
THOMPSON, VERNON L	2,656.52
THORBJORNSON, ZACHARY W	301.98
TINKER, AMIE M	191.10
WAHEBE INC	9,645.59
WAHEBE INC	80.64
WALL, CHARLES & HELEN & DAVID A.	871.95
WILLIS, MICHAEL	431.58
	<u>\$46,561.52</u>

2022 OUTSTANDING TAX LIENS

(December 31, 2024)

Name	Principal Amount
CLINE, TRAVIS	327.25
HUPPER, DOREEN F	621.49
LONG, HILLARY	1,806.06
MANN, MILTON & BARBARA B	1,002.24
THORBJORNSON, ZACHARY W	289.26
	<u>\$4,046.30</u>

TAX ACQUIRED PROPERTY

(As of December 31, 2024)

Name	Map/Lot	Amount
CHADWICK, STEPHEN	208-023	\$26,217.55
CHADWICK, STEPHEN	208-010	\$1,691.52
GRAY, LLOYD J.,JR	233-022	\$20,434.14
LORD, MARTHA U. REV TRUST	101-037	\$3,490.86
MAKINEN, SCOTT	213-005	\$15,579.72
TOZIER, LAUREN A. JR	228-002	\$2,151.90
HUPPER, LUCY & GREY, L & KARNES, D&J	207-005	\$266.40
UNKNOWN OWNER	217-033A	\$281.61
KARNES, D.B. & HUPPER M & GREY, L	204-037	\$275.28
MANN, MILTON & BARBARA	210-028	\$4,775.24
LONG, HILLARY	232-065	\$7,245.93
HUPPER, DOREEN F	207-011	\$2,301.04
CULVER, ERICH IRREVOCABLE TRUST	204-018	\$5,677.83
CLINE, TRAVIS	233-023A	\$786.59
THORBJORNSON, ZACHARY	218-015	\$664.31

2024 ABATEMENTS

Name	Map/Lot	Amount	Reason
BENNER, THURIN	224-043B	\$59.25	Incorrect Acreage
SLOAT, ROBERT	101-063	\$173.17	Incorrect Acreage
SMITH, PRESCOTT	216-069-002	\$162.35	Incorrect Acreage

PROPERTY UNDER STATE PROGRAMS 2024

Open Space Classification

Bates, Richard & Susan	217-004
Blueberry Cove Associates	216-001
Caldwell Island	401-013
Faulkner, Anne, Emily & Abigail	240-001
French, Charles	221-015
Johnson, Elisabeth Remy	208-029A
Korpinen, Janet	208-029
Lambert, Donald & Mary	210-040
Lang, William	210-016
Lavigne Metzger Realty Group	224-011
Maine Coast Heritage Trust	220-002
Davis, Elizabeth; Tabor, Victoria; Morgen, Christine	223-002
The Clark Island Trust	223-003
Teel Island Realty Trust	401-009
Sandberg, Job & Ingeborg	205-080
Smalley, Jane	227-044
Theroux, Paul	229-055
Whitehead Island Corporation	240-004
Howe, Naomi	225-080

Farmland Classification

Dennison, Donna	239-003
Redick, Dyan	208-002
Schellens, Eugene	214-001
Ulbrich, Wilhelmina & Tucker, Cecile	403-001

Conservation Easement

Faulkingham, Mark	227-064
French, Charles	221-015
Merrow, Arthur & Susan	211-010
Jalbert, James & Sandra	209-033
Lavigne Metzger Realty Trust	224-011
Schellens, E Christopher	214-001

Working Waterfront

Derosé, Mark & Susan	229-039
Herring Gut Learning Ctr	101-049
Hupper, Neal	205-028
A & R Enterprises	104-005
Long Cove Lobster, LLC	222-027
Monaghan, Keith	103-004
Port Clyde Fishermen's Co-op	102-057
Rackliff, Douglas	229-044
Sam Miller, Inc.	233-062
Schwab, Carl	102-065
Simmons, Ronald	102-080

Tree Growth

Jay, Derek & Keelia	214-023
Barry, Kevin & Alicia	212-006
Blenk, Mary & Robert	238-002
Burnt Island, LLC	404-003
Canales, Jimena	211-020
Cogger, Anne	225-027
Cogger, Anne	225-026
Cook, Jay	221-042
Cook, Patrick	221-042A
Cowperthwaite, John Jr	217-012
Deep Cove Gallery	204-030
Eifert, Richard	201-011A
Eldumiaty, Manal	201-034
Erickson Holding Corporation	401-002
Moses, Thomas-Trustee	201-020A
Gray, Lloyd	233-022
Hannemann, Paul	209-030
McConochie, John & India	217-005
McCoy, Maude	233-057
Pate, Priscilla	217-007
Peterson, John	201-118
Skoglund, Robert	231-085
The President and Trustees of Colby College	404-001
The Town of St. George - Old Woods	215-015-011
Turkey Cove Glenmere , LLC	206-072
Turkey Cove Glenmere, LLC	206-073
Turkey Cove, LLC	211-030
Turkey Cove, LLC	211-007
Turkey Cove, LLC	211-041

TOWN OF ST. GEORGE

KNOX, SS STATE OF MAINE

To: Tara Elwell, a resident of the Town of St. George, in the County of Knox:

GREETINGS:

In the name of the State of Maine, you are hereby required to notify and warn the citizens of the Town of St. George, in said County, qualified by law to vote in Town affairs, to meet at the St. George Town Office, in said Town, on Monday, the 12th day of May, 2025, at 8:00AM, then and there to act on the following articles, to wit:

[The polls will be open for voting on these nine (9) articles from 8:00AM to 8:00PM.]

ARTICLE 1. To elect a moderator to preside at said polling place.

ARTICLE 2. To elect by secret ballot Two (2) Select Board members, each for a three year term.

ARTICLE 3. To elect by secret ballot Two (2) School Committee members, each for a three year term.

ARTICLE 4. Shall the ordinance entitled “Georges River Regional Shellfish Management Ordinance” be amended, as presented at the public hearing on March 10, 2025?

THE GRRSM JOINT BOARD RECOMMENDS APPROVAL

ARTICLE 5. Shall an ordinance entitled “St. George Food Sovereignty Ordinance” be enacted?

A copy of these ordinances have been on file with the Clerk’s Office at least seven days before the Town Meeting. A certified copy of these ordinances is available for review in the Office of the Town Clerk during regular business hours.

ARTICLE 6. To vote by secret ballot to enter into a lease of the property located at 38 Main Street (the Old Library) with the St. George Historical Society.

Note: The lease will be a 5-year term with the ability for the Select Board to renew the lease every 5 years for up to 20 years. Upon the signing of the lease the lessee agrees to pay the sum of One (\$1.00) Dollar for the term of the lease and is responsible for the maintenance of the property as detailed in the lease.

ARTICLE 7. To vote by secret ballot to enter into a lease of the property located at 3 School Street (the Old School House) with the St. George Historical Society.

Note: The lease will be a 5-year term with the ability for the Select Board to renew the lease every 5 years for up to 20 years. Upon the signing of the lease the lessee agrees to pay the sum of One (\$1.00) Dollar for the term of the lease and is responsible for the maintenance of the property as detailed in the lease.

- ARTICLE 8.** To vote by secret ballot to enter into a lease of the property located at 178 Marshall Point Road (Marshall Point Lighthouse) with the St. George Historical Society.

Note: The property will be managed by the Marshall Point Lighthouse Association which is a subset group of the St. George Historical Society. The lease will be a 10-year term with the ability for the Select Board to renew for an additional 10 years. Upon the signing of the lease the lessee agrees to pay the sum of One (\$1.00) Dollar and is responsible for the maintenance of the property as detailed in the lease.

- ARTICLE 9.** To vote by secret ballot to see if the Town will accept the gift of properties and structures currently owned by the St. George Youth and Scouting Council.

Note: The properties consist of two parcels of land located off of Wallston Road with an estimated combined acreage of 32.45, as well as a parcel located at 171 Snows Point Road which is a 8.5 acre lot with a 2,275 sq ft building that was built in the year 2000.

Respectfully submitted,
The St. George Select Board


Jane Conrad




Van Thompson



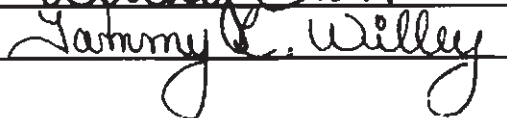
Steven Cartwright



Wendy Carr



Tammy Willey



TOWN OF ST. GEORGE KNOX, SS STATE OF MAINE

To: Tara Elwell, a resident of the Town of St. George, in the County of Knox:

GREETINGS:

In the name of the State of Maine, you are hereby required to notify and warn the citizens of the Town of St. George, in said County, qualified by law to vote in Town affairs, to meet at the St. George School, in said Town, on Tuesday, the 13th day of May, 2025, at 7:00PM, then and there to act on the following articles, to wit:

ARTICLE 1. To elect a moderator to preside at said meeting.

ARTICLE 2. To see if the Town will vote to charge interest on all delinquent taxes at the rate of 7.50% per annum, computed on a daily basis, and to establish two due dates for property taxes, with one-half of the tax amount due September 30, 2025, and one-half of the tax amount due March 31, 2026.

RECOMMENDED BY SELECT BOARD AND BUDGET COMMITTEE

ARTICLE 3. To see if the Town will vote to authorize the tax collector and treasurer to accept the prepayment of taxes not yet committed. Any overpayment of taxes from one year applied to the next year at the request of the taxpayer will be treated as prepayment of taxes not yet committed.

RECOMMENDED BY SELECT BOARD AND BUDGET COMMITTEE

ARTICLE 4. To see if the town will vote to set the interest rate for overpayment of taxes for the year 2025 at 3.5% (the rate for delinquent taxes less 4%) in accordance with 36 MRS § 506-A.

RECOMMENDED BY SELECT BOARD AND BUDGET COMMITTEE

ARTICLE 5. To see what sum of money, if any, the Town will vote to raise and appropriate for Town Office Administration.

RECOMMENDED BY THE SELECT BOARD & BUDGET COMMITTEE

Town Manager	\$108,000
Town Office Staff	238,534
Employee Benefits	155,672
Utilities	14,000
Property Maintenance	36,000
Equip Maintenance	1,000
Office Expense	16,000
Office Supplies	15,000
Software License Fees	16,000
Registry/Court Costs	4,000
Advertising	3,000
Town Report Printing	5,000
Audit	20,000
Mileage Reimbursement	1,200
Dues/Memberships	7,000

continued next page

Professional Services	38,000
Insurance	76,063
Payroll Elections	1,800
Elections Expense	1,500
Registrar of Voters	1,000
Training/Workshops	2,000
Public Communication	15,000
Office Equipment Reserve	5,000
Sick Leave Reserve	2,500
Capital Improvements	25,000
	808,269

ARTICLE 6. To see what sum of money, if any, the Town will vote to raise and appropriate for Select Board/Assessors.

RECOMMENDED BY THE SELECT BOARD & BUDGET COMMITTEE

Select Board/ Assessors	\$9,360
Assessing Clerk	52,998
Board Secretary	5,123
Employee Benefits	27,350
Select Board Expenses	300
Training Workshop	500
Certified Assessors	40,000
Property Map Updates	3,000
Software License Fees	6,000
Revaluation Reserve	191,446
	336,077

ARTICLE 7. To see what sum of money, if any, the Town will vote to raise and appropriate for the Planning Department.

RECOMMENDED BY THE SELECT BOARD & BUDGET COMMITTEE

CEO/LPI	\$58,887
Planning Board	3,500
Board of Appeals	1,000
Board Secretary	8,000
Employee Benefits	31,725
Mileage Reimbursement	3,000
Dues/Memberships	1,000
Training/Workshops	1,000
Supplies	300
Software Fees	3,500
Planning Board Expense	500
Appeals Board Expense	500
Conservation Commission	2,425
Comprehensive Planning	20,000
Public Land Acq. Reserve	25,000
	160,337

ARTICLE 8. To see what sum of money, if any, the Town will vote to raise and appropriate for Public Safety-Fire Department.

RECOMMENDED BY THE SELECT BOARD & BUDGET COMMITTEE

Fire Officers	\$30,000
Firefighters	46,500
FD/EMA Office Staff	6,000
Employee Benefits	15,485
Training	25,000
Utilities	14,000
Supplies	3,000
Fuel	5,000
Dispatch	45,500
Property Maintenance	6,000
Equipment Maintenance	15,000
Vehicle Maintenance	15,000
Medical	1,000
Dues/Membership	2,000
Fire Scene Support	1,500
Equipment Purchases	25,000
Vehicle Acquisition Reserve	150,000
Water Hole Reserve	4,000
Personal Equipment	35,000
Emergency Management	500
	\$455,485

ARTICLE 9. To see what sum of money, if any, the Town will vote to raise and appropriate for Public Safety-EMS Department.

RECOMMENDED BY THE SELECT BOARD & BUDGET COMMITTEE

Ambulance Director	\$82,400
FT Paramedics/EMTs	228,891
Per Diems	312,000
Shift Pay	24,000
Employee Benefits	177,016
Training	5,000
Gas	5,000
Supplies	7,500
Dispatch	45,500
Equipment Maintenance	2,000
Vehicle Maintenance	5,000
Medical Equipment	1,500
Dues/Memberships	2,000
Insurances	3,728
Uniforms	2,500
Medical Billing	7,700
Pharmacy	1,000

continued next page

Mutual Aid Response	1,000
Health Costs (i.e. Vaccines)	500
Equipment Purchases	5,600
Ambulance Reserve	<u>125,000</u>
	1,044,835

ARTICLE 10. To see what sum of money, if any, the Town will vote to raise and appropriate for Public Safety-Animal Control.

RECOMMENDED BY THE SELECT BOARD & BUDGET COMMITTEE

Animal Control Officer	\$5,300
Employee Benefits	681
Mileage Reimbursement	400
Training/Workshops	300
Veterinary Expenses	300
Annual Kennel Fee	<u>4,000</u>
	10,981

ARTICLE 11. To see what sum of money, if any, the Town will vote to raise and appropriate for Public Works-Roads & Property Management.

RECOMMENDED BY THE SELECT BOARD & BUDGET COMMITTEE

Personnel	\$53,951
Sexton	6,000
Employee Benefits	27,124
Utilities	900
Street Light Expense	12,000
Supplies	2,500
Property Maintenance	3,000
Equipment Maintenance	2,500
Fuel - Equipment	5,500
Vehicle Maintenance	1,000
Equipment Purchases	5,000
Cemetery Mowing	27,000
Cemetery (other maint.)	12,500
Contract Services	100,000
Roadside Mowing	4,000
Resurfacing	100,000
Signs/Painting	3,500
Winter Roads Contract	292,206
Salt/Sand	62,000
Salt/Sand Shed Maint.	2,000
Equipment Reserve	<u>25,000</u>
	747,681

ARTICLE 12. To see what sum of money, if any, the Town will vote to raise and appropriate for Public Works-Solid Waste.

RECOMMENDED BY THE SELECT BOARD & BUDGET COMMITTEE

Transfer Station Manager	\$53,774
Transfer Station Attendants	95,576
Employee Benefits	82,529
Equipment Maintenance	18,000
Tipping Fees	185,000
Universal Waste Fees	3,000
Special Waste Fees	6,000
Transportation	185,000
Utilities	7,000
Fuel-Equipment	7,500
Training	1,000
Supplies	5,000
Personal Equipment	1,200
Composting Expenses	2,000
Licensing	1,000
Property Maintenance	13,500
Equipment Purchases	15,000
Septage Disposal Fees	3,200
Brush/Wood Waste Expense	2,000
Equipment Reserve	<u>25,000</u>
	712,279

ARTICLE 13. To see what sum of money, if any, the Town will vote to raise and appropriate for General Assistance.

RECOMMENDED BY THE SELECT BOARD & BUDGET COMMITTEE

General Assistance	\$2,500
--------------------	----------------

ARTICLE 14. To see what sum of money, if any, the Town will vote to raise and appropriate for Social and Community Services.

RECOMMENDED BY THE SELECT BOARD & BUDGET COMMITTEE

AIO	\$3,000
Knox County Health Clinic	2,000
LifeFlight	649
Maine Coast Heritage Trust	1,000
Neighbor to Neighbor	3,500
New Hope Midcoast	1,390
Penquis CAP	2,208
Rockland District Nurses	4,000
Maine Public Broadcasting	150
American Legion	2,400
Trekkers	5,000
Veterans' Graves	4,500
Cemeteries (Private)	7,000

continued next page

Jackson Memorial Library	50,000
Shellfish Management	3,000
Community Development Corp.	15,000
Healthy Kids	1,000
Herring Gut Coastal Science Center	2,000
	<u>107,797</u>

ARTICLE 15. To see what sum of money, if any, the Town will vote to raise and appropriate for Parks and Recreation.

RECOMMENDED BY THE SELECT BOARD & BUDGET COMMITTEE

Recreation Director	\$61,800
Employee Benefits	30,089
Children's Recreation	9,500
Community Recreation	5,000
Seniors Recreation	4,500
Utilities	5,000
Mileage Reimbursement	1,000
Ball Field Maintenance	8,100
Property Maintenance	10,000
Tennis Court Reserve Fund	7,000
	<u>141,989</u>

ARTICLE 16. To see what sum of money, if any, the Town will vote to raise and appropriate for Harbors.

RECOMMENDED BY THE SELECT BOARD & BUDGET COMMITTEE

Harbor Master	\$56,468
Deputy Harbor Masters	800
Employee Benefits	30,334
Utilities	11,000
Property Maintenance	4,000
Floats & Landings	7,000
Harbor Channel Maintenance	6,000
Harbor Master Expense	500
Training/Workshops	1,200
Equipment Purchases	1,500
Municipal Boat Expense	2,000
Mileage Reimbursement	5,000
Pump Out Float	1,000
Fuel	300
Municipal Boat Reserve	105,000
Public Landing Reserve	5,000
Ramps & Floats Reserve	5,000
Debt Payment	192,663
	<u>434,765</u>

ARTICLE 17. To see what sum of money, if any, the Town will vote to raise and appropriate for Unclassified Accounts.

RECOMMENDED BY THE SELECT BOARD & BUDGET COMMITTEE

Family Health Contingent	\$71,751
Fuel Purchase-Town Tanks	55,000
Fireworks	12,000
Contingency	15,000
Energy Efficiency Reserve	<u>10,000</u>
	163,751

ARTICLE 18. To see if the Town will vote to appropriate the sum of \$ 1,817,219 from estimated revenues to be used to reduce the total commitment for the fiscal year 2025-2026.

RECOMMENDED BY THE SELECT BOARD & BUDGET COMMITTEE

Motor Vehicle Excise Tax	\$695,000
Motor Vehicle Registration Fees	8,000
Clerk Fees	4,000
Boat Excise Tax	22,000
Mooring Fees	50,000
Animal Control Income	600
Planning Permit Fees	34,000
DOT Local Road Assistance	32,000
DOT Reimb-Rt. 131 Winter Maint.	83,619
Tree Growth Reimbursement	5,000
State Reimbursement-Other	20,000
Miscellaneous Income	80,000
Solid Waste Income	75,000
Interest & Costs	20,000
Interest from Investments	75,000
Reimbursement for Fuel Tank Purchase	55,000
Ambulance Income	129,000
State Revenue Sharing	220,000
Ambulance Grant	76,000
Port Clyde Pub Landing Usage Fees	8,000
Homestead Reimbursement	<u>125,000</u>
	1,817,219

ARTICLE 19. To see what sum the Town will vote to appropriate from overlay to pay for tax abatements and any interest due thereon.

RECOMMENDED BY THE SELECT BOARD AND BUDGET COMMITTEE

Abatement Expense	\$10,000
-------------------	-----------------

ARTICLE 20. To see if the Town will authorize the Select Board to transfer funds up to \$50,000 within the appropriations approved for 2025-2026 in order to cover line item overdrafts.

RECOMMENDED BY THE SELECT BOARD & BUDGET COMMITTEE

ARTICLE 21. To see if the Town will vote to accept the various Federal & State Reimbursements and Grants, such as Municipal Revenue Sharing funds, Tree Growth Reimbursement, Veteran's Tax Exemption Reimbursement, Snowmobile Registration Refund, General Assistance Reimbursement, State Park Fee Sharing, State Property Tax Relief, Landfill Closure Cost Reimbursement, and Small Community Grant Program, as provided by the State Legislature to the Town in the fiscal year 2025-2026.

ARTICLE 22. To see if the Town will vote to authorize the Select Board, on behalf of the Town, to sell and dispose of real estate acquired by the Town for non-payment of taxes, or foreclosure of tax liens, and execute quit-claim deeds for the same. Except that the Municipal Officers shall use the special sale process required by 36 M.R.S. § 943-C for qualifying homestead property if they choose to sell it to anyone other than the former owner(s).

ARTICLE 23. To see if the Town will vote to authorize the Select Board, on behalf of the Town, to sell and dispose of personal property owned by the Town.

ARTICLE 24. To see if the Town will vote to authorize the Select Board to carry forward and lapse certain municipal budget balances as of June 30, 2025.

ARTICLE 25. To see if the Town will vote to authorize the Select Board to spend funds up to 15% of the Unassigned Fund Balance as of the end of the most recent fiscal year to cover the cost of vital supplies, equipment and other items found lacking and needed for the protection of health, life and property during a proclaimed emergency.

ARTICLE 26. To see if the Town will vote to authorize the Select Board, in its discretion as to resonable terms, to enter into multi-year contracts. Said contracts shall no exceed three years in duration.

ARTICLE 27. To see if the town will vote to authorize the Select Board, in collaboration with the Cemetery Committee, to adopt policies, procedures and set prices regarding the operation of the town-owned Seaside Cemetery.

Respectfully submitted,
The St. George Select Board


Jane Conrad

Van Thompson

Steven Cartwright

Wendy Carr

Tammy Willey



Telephone Numbers

Town

Town Office	372-6363
Fire Department [24 hours]	9-1-1
Ambulance [24 hours]	9-1-1
Animal Control Officer	390-5410
Code Enforcement Officer	372-6363
Harbor Master	372-6363
Plumbing Inspector	372-6363
Jackson Memorial Library	372-8961
Transfer Station	372-6451

School

St. George Municipal School Unit (MSU)	372-6312
Supt. of Schools, St George MSU	372-6312
St. George School Business Office	372-0523

County

Knox County Sheriff's Department	594-5656
Registry of Deeds	594-0422
Registry of Probate	594-0427

State

State Police	1-800-452-4664
--------------	----------------

House District #92

Ann H. Matlack	594-4831
via e-mail	ann.matlack@legislature.maine.gov

Senate District #12

Anne Pinny Beebe-Center	287-1515
via e-mail	anne.beebe-center@legislature.maine.gov

Other Ways to Contact Us

Mail: P.O. Box 131, Tenants Harbor, ME 04860

Town Office FAX Number: 372-8954

Webite: www.stgeorgemaine.com

In Person: 3 School Street, Tenants Harbor, Maine

